



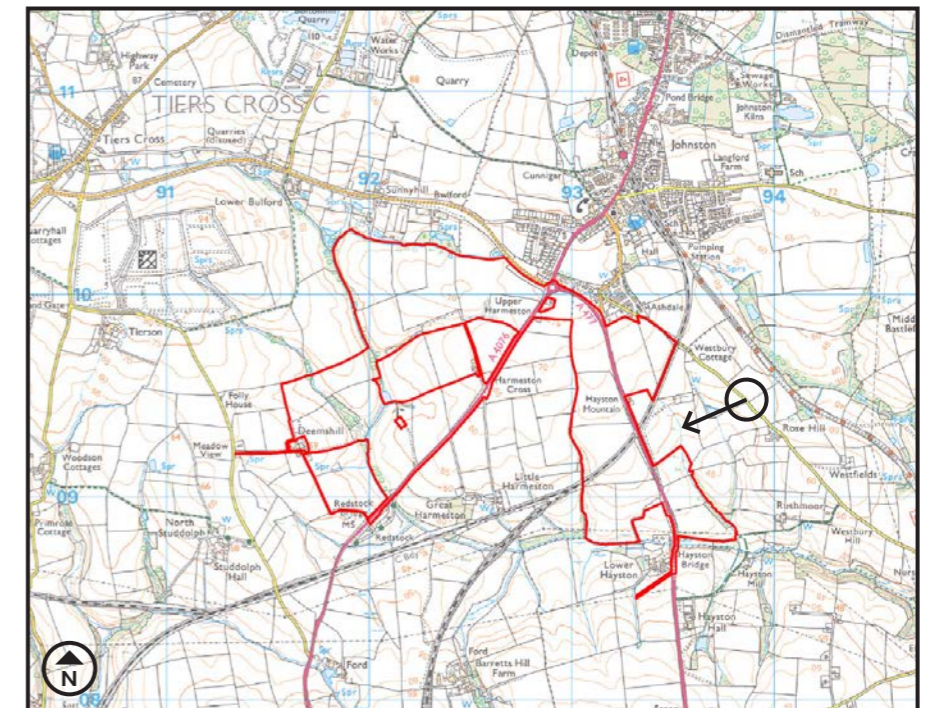
# Great Harmeston Solar Farm Environmental Statement

## Figure 5.11 Context Baseline Views and Photoviews





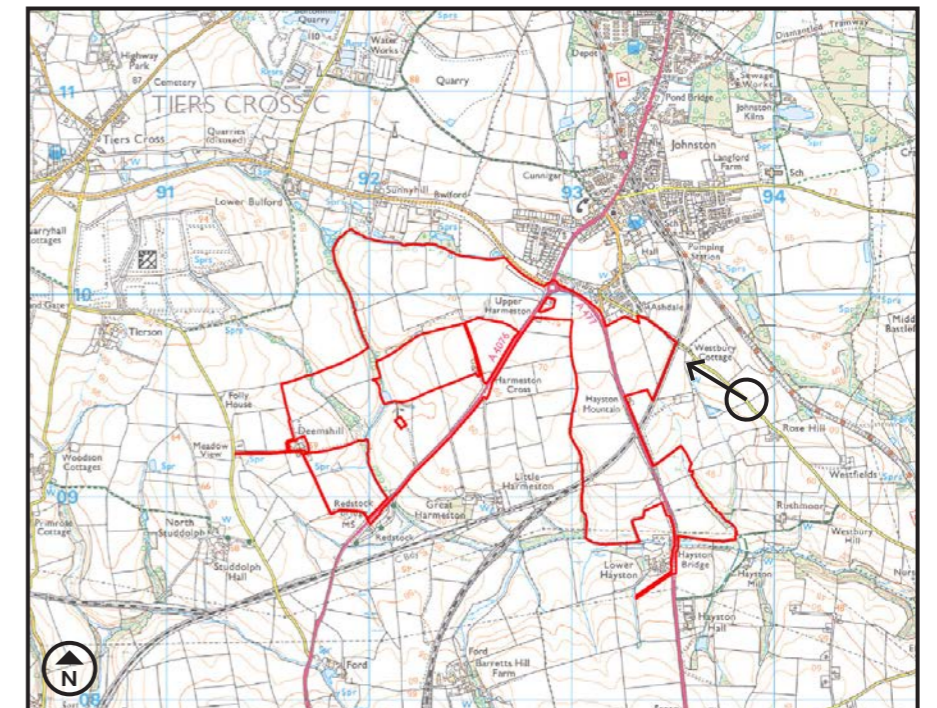
**CONTEXT BASELINE VIEWPOINT 1A**  
Northwestern section of Old Rosemarket Road.



Camera make & model	- Canon EOS 750D	Viewpoint height (AOD)	- 53m
Date & time of photograph	- 19/02/2026 @ 10:46	Distance from site	- 394m
OS grid reference	- 193869, 209470		



**CONTEXT BASELINE VIEWPOINT 1B**  
Northwestern section of Old Rosemarket Road.



Camera make & model	- Canon EOS 750D	Viewpoint height (AOD)	- 53m
Date & time of photograph	- 19/02/2026 @ 10:46	Distance from site	- 394m
OS grid reference	- 193869, 209470		



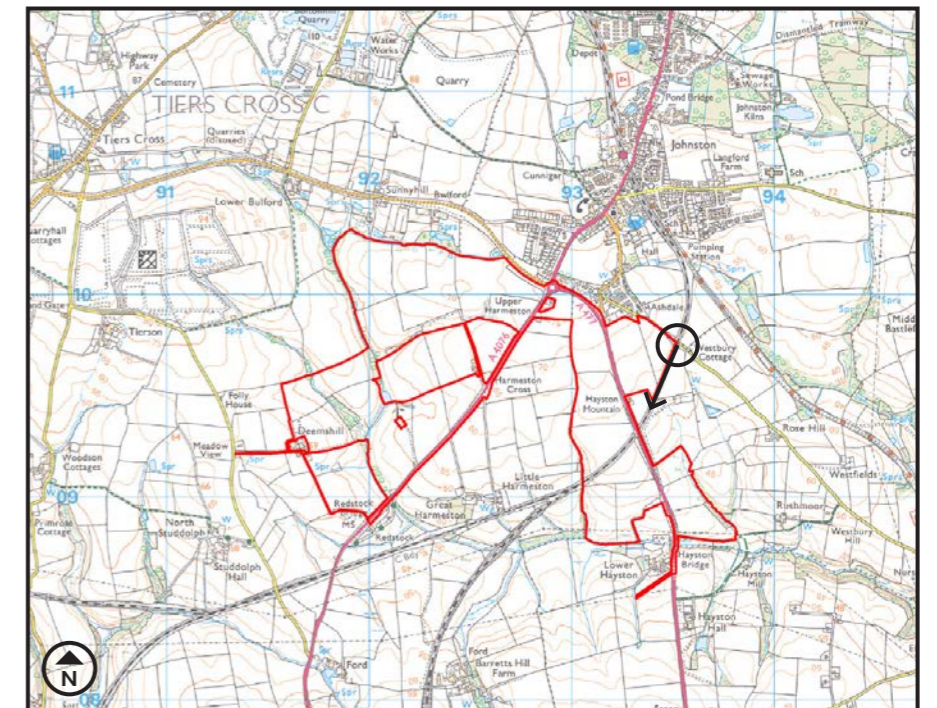
All Intellectual Property Rights (including but not limited to copyright) subsisting in or arising out of this drawing and the building works depicted are owned by Pegasus Planning Group Ltd (Pegasus Group) and may not be copied, adapted, disseminated, redistributed, reproduced and/or otherwise used without a written licence. Pegasus Group accepts no liability for any use of this drawing other than for its original purpose and by the original client except in circumstances where approval for use has been provided by Pegasus Group in writing. Use only written dimensions. Drawing prepared for planning application purposes only. Do not scale (or use) for construction, sales or any other purpose. Any queries to be reported to Pegasus Group for clarification. Copyright © Pegasus Planning Group Limited 2025. Use of this drawing is subject to the Terms & Conditions available @ pegasusgroup.co.uk © Crown copyright and database rights 2025 Ordnance Survey AC000808122.





## CONTEXT BASELINE VIEWPOINT 2A

Northwestern section of Old Rosemarket Road (railway overbridge).



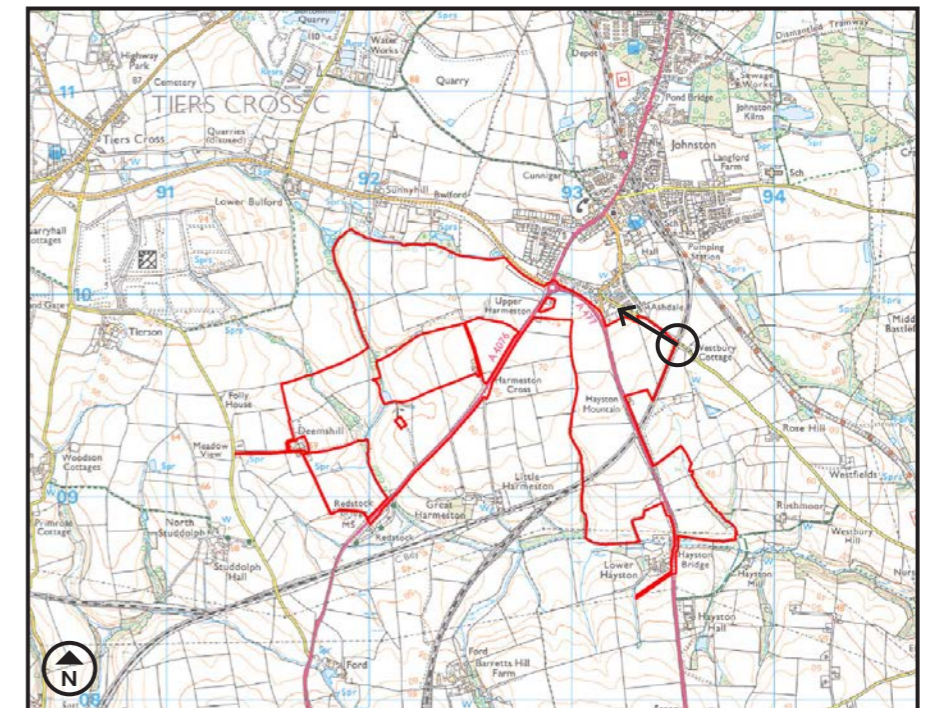
Camera make & model - Canon EOS 750D  
 Date & time of photograph - 19/02/2026 @ 10:34  
 OS grid reference - 193528, 209759

Viewpoint height (AOD) - 60m  
 Distance from site - 11m



**CONTEXT BASELINE VIEWPOINT 2B**

Northwestern section of Old Rosemarket Road (railway overbridge).



Camera make & model - Canon EOS 750D  
 Date & time of photograph - 19/02/2026 @ 10:34  
 OS grid reference - 193528, 209759

Viewpoint height (AOD) - 60m  
 Distance from site - 11m

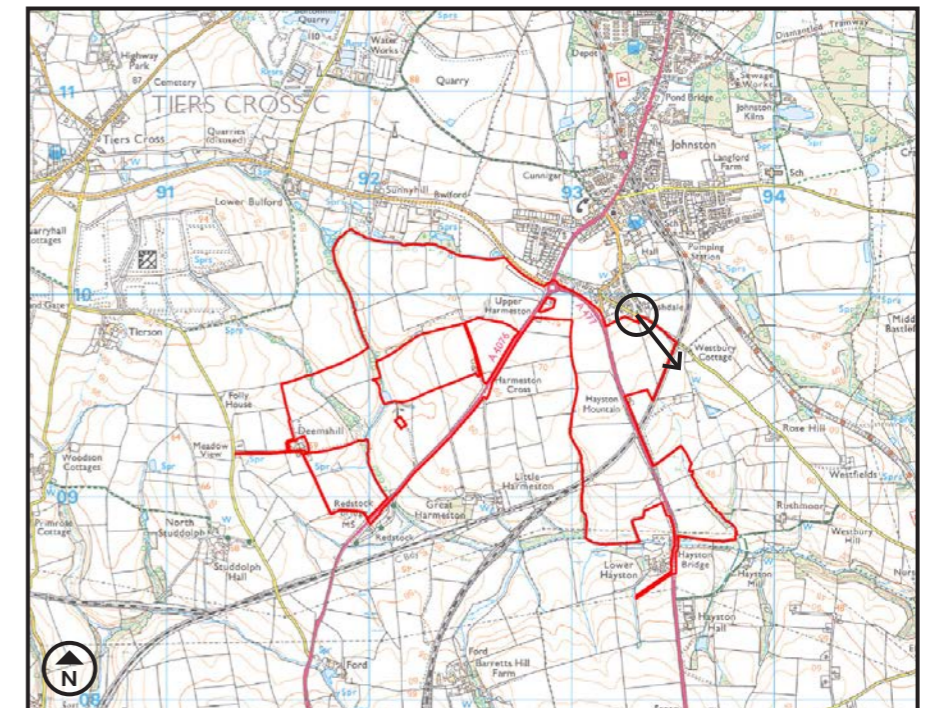


All Intellectual Property Rights (including but not limited to copyright) subsisting in or arising out of this drawing and the building works depicted are owned by Pegasus Planning Group Ltd (Pegasus Group) and may not be copied, adapted, disseminated, redistributed, reproduced and/or otherwise used without a written licence. Pegasus Group accepts no liability for any use of this drawing other than for its original purpose and by the original client except in circumstances where approval for use has been provided by Pegasus Group in writing. Use only written dimensions. Drawing prepared for planning application purposes only. Do not scale (or use) for construction, sales or any other purpose. Any queries to be reported to Pegasus Group for clarification. Copyright © Pegasus Planning Group Limited 2025. Use of this drawing is subject to the Terms & Conditions available @ pegasusgroup.co.uk © Crown copyright and database rights 2025 Ordnance Survey AC000808122.





**CONTEXT BASELINE VIEWPOINT 3A**  
Northwestern end of Old Rosemarket Road.



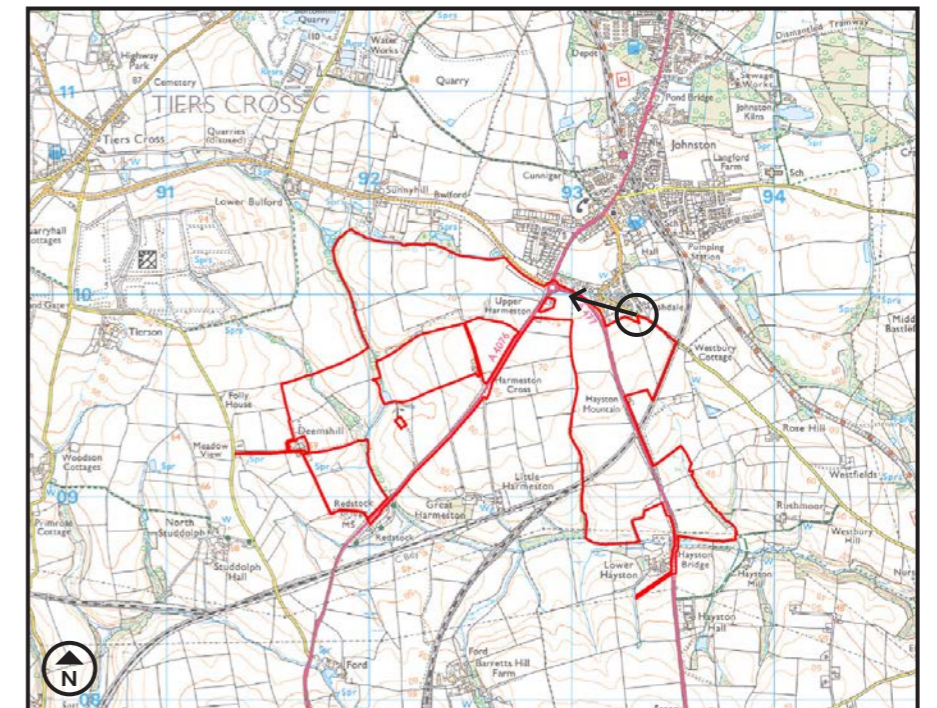
Camera make & model	- Canon EOS 750D	Viewpoint height (AOD)	- 70m
Date & time of photograph	- 19/02/2026 @ 10:29	Distance from site	- 1m
OS grid reference	- 193322, 209895		



All Intellectual Property Rights (including but not limited to copyright) subsisting in or arising out of this drawing and the building works depicted are owned by Pegasus Planning Group Ltd (Pegasus Group) and may not be copied, adapted, disseminated, redistributed, reproduced and/or otherwise used without a written licence. Pegasus Group accepts no liability for any use of this drawing other than for its original purpose and by the original client except in circumstances where approval for use has been provided by Pegasus Group in writing. Use only written dimensions. Drawing prepared for planning application purposes only. Do not scale (or use) for construction, sales or any other purpose. Any queries to be reported to Pegasus Group for clarification. Copyright © Pegasus Planning Group Limited 2025. Use of this drawing is subject to the Terms & Conditions available @ pegasusgroup.co.uk © Crown copyright and database rights 2025 Ordnance Survey AC0000808122.



**CONTEXT BASELINE VIEWPOINT 3B**  
Northwestern end of Old Rosemarket Road.



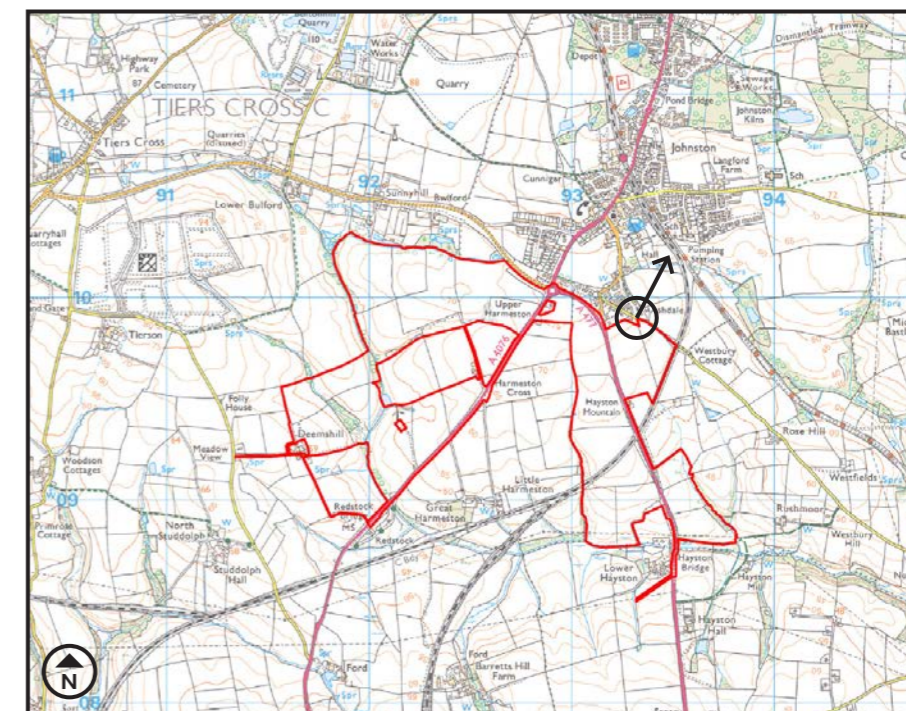
Camera make & model	- Canon EOS 750D	Viewpoint height (AOD)	- 70m
Date & time of photograph	- 19/02/2026 @ 10:29	Distance from site	- 1m
OS grid reference	- 193322, 209895		



All Intellectual Property Rights (including but not limited to copyright) subsisting in or arising out of this drawing and the building works depicted are owned by Pegasus Planning Group Ltd (Pegasus Group) and may not be copied, adapted, disseminated, redistributed, reproduced and/or otherwise used without a written licence. Pegasus Group accepts no liability for any use of this drawing other than for its original purpose and by the original client except in circumstances where approval for use has been provided by Pegasus Group in writing. Use only written dimensions. Drawing prepared for planning application purposes only. Do not scale (or use) for construction, sales or any other purpose. Any queries to be reported to Pegasus Group for clarification. Copyright © Pegasus Planning Group Limited 2025. Use of this drawing is subject to the Terms & Conditions available @ pegasusgroup.co.uk © Crown copyright and database rights 2025 Ordnance Survey AC000808122.



**CONTEXT BASELINE VIEWPOINT 3C**  
Northwestern end of Old Rosemarket Road.



Camera make & model	- Canon EOS 750D	Viewpoint height (AOD)	- 70m
Date & time of photograph	- 19/02/2026 @ 10:29	Distance from site	- 1m
OS grid reference	- 193322, 209895		



All Intellectual Property Rights (including but not limited to copyright) subsisting in or arising out of this drawing and the building works depicted are owned by Pegasus Planning Group Ltd (Pegasus Group) and may not be copied, adapted, disseminated, redistributed, reproduced and/or otherwise used without a written licence. Pegasus Group accepts no liability for any use of this drawing other than for its original purpose and by the original client except in circumstances where approval for use has been provided by Pegasus Group in writing. Use only written dimensions. Drawing prepared for planning application purposes only. Do not scale (or use) for construction, sales or any other purpose. Any queries to be reported to Pegasus Group for clarification. Copyright © Pegasus Planning Group Limited 2025. Use of this drawing is subject to the Terms & Conditions available @ pegasusgroup.co.uk © Crown copyright and database rights 2025 Ordnance Survey AC0000808122.

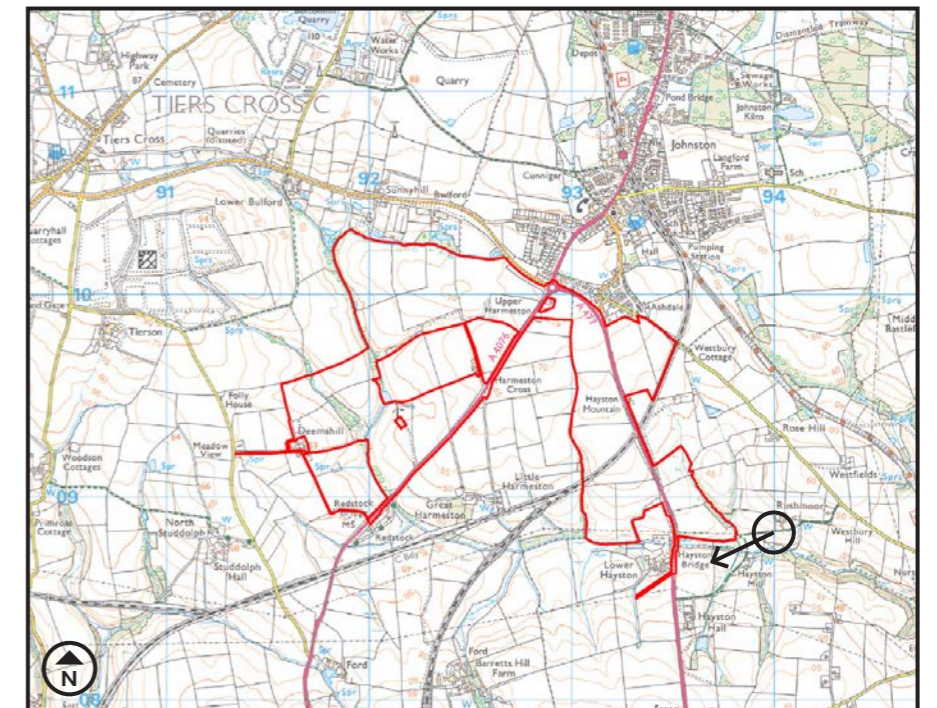




Properties at St. Mary's Park

## CONTEXT BASELINE VIEWPOINT 4A

Bridleway PP81/2.




Camera make & model - Canon EOS 750D  
 Date & time of photograph - 19/02/2026 @ 12:19  
 OS grid reference - 193998, 208826

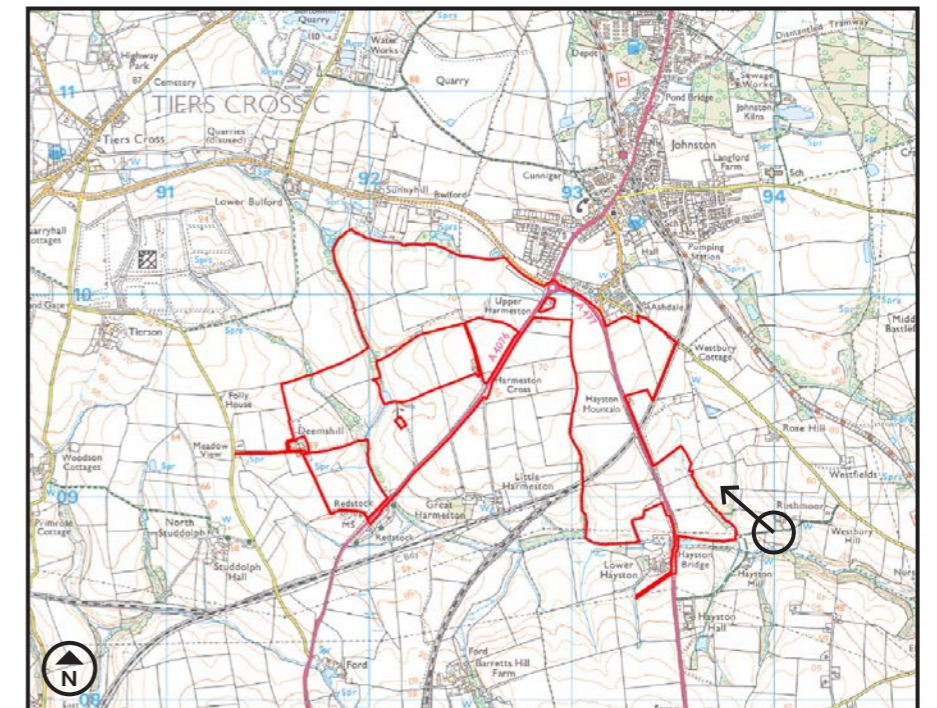
Viewpoint height (AOD) - 35m  
 Distance from site - 182m



All Intellectual Property Rights (including but not limited to copyright) subsisting in or arising out of this drawing and the building works depicted are owned by Pegasus Planning Group Ltd (Pegasus Group) and may not be copied, adapted, disseminated, redistributed, reproduced and/or otherwise used without a written licence. Pegasus Group accepts no liability for any use of this drawing other than for its original purpose and by the original client except in circumstances where approval for use has been provided by Pegasus Group in writing. Use only written dimensions. Drawing prepared for planning application purposes only. Do not scale (or use) for construction, sales or any other purpose. Any queries to be reported to Pegasus Group for clarification. Copyright © Pegasus Planning Group Limited 2025. Use of this drawing is subject to the Terms & Conditions available @ pegasusgroup.co.uk © Crown copyright and database rights 2025 Ordnance Survey AC0000808122.



**CONTEXT BASELINE VIEWPOINT 4B**  
Bridleway PP81/2.



Camera make & model	- Canon EOS 750D	Viewpoint height (AOD)	- 35m
Date & time of photograph	- 19/02/2026 @ 12:19	Distance from site	- 182m
OS grid reference	- 193998, 208826		

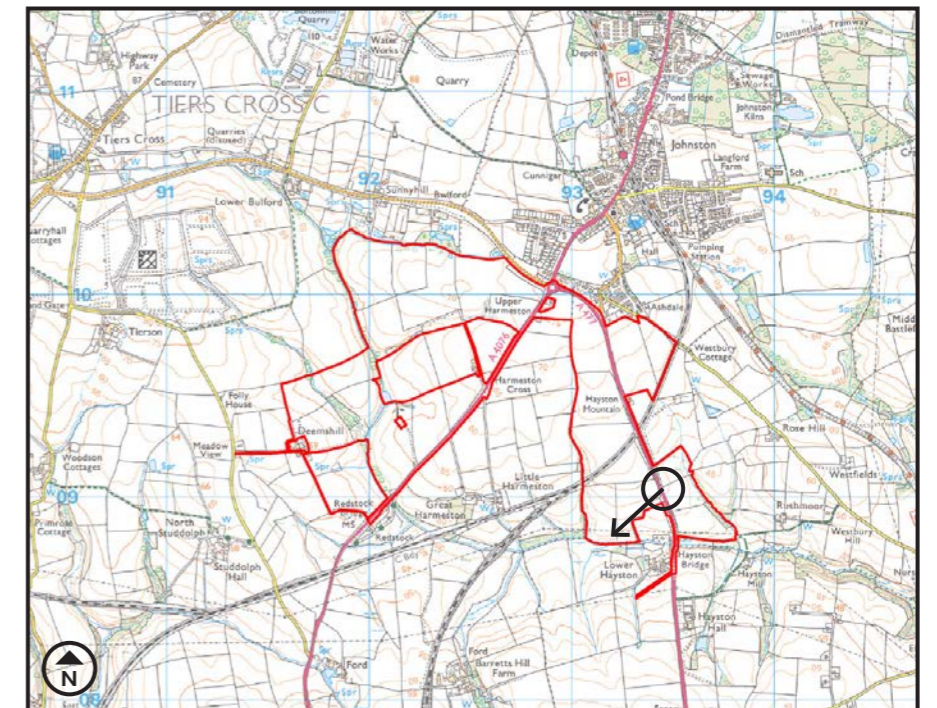


All Intellectual Property Rights (including but not limited to copyright) subsisting in or arising out of this drawing and the building works depicted are owned by Pegasus Planning Group Ltd (Pegasus Group) and may not be copied, adapted, disseminated, redistributed, reproduced and/or otherwise used without a written licence. Pegasus Group accepts no liability for any use of this drawing other than for its original purpose and by the original client except in circumstances where approval for use has been provided by Pegasus Group in writing. Use only written dimensions. Drawing prepared for planning application purposes only. Do not scale (or use) for construction, sales or any other purpose. Any queries to be reported to Pegasus Group for clarification. Copyright © Pegasus Planning Group Limited 2025. Use of this drawing is subject to the Terms & Conditions available @ pegasusgroup.co.uk © Crown copyright and database rights 2025 Ordnance Survey AC000808122.





**CONTEXT BASELINE VIEWPOINT 5A**  
A477 to and from Johnston.



Camera make & model - Canon EOS 750D  
 Date & time of photograph - 19/02/2026 @ 12:59  
 OS grid reference - 193441, 209039

Viewpoint height (AOD) - 45m  
 Distance from site - 0m

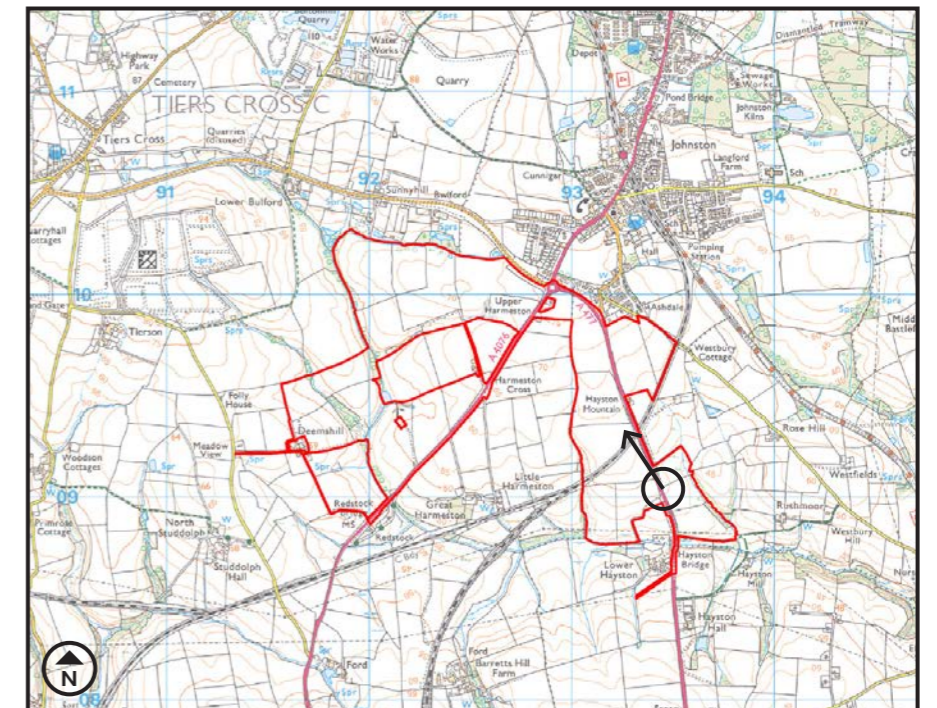


All Intellectual Property Rights (including but not limited to copyright) subsisting in or arising out of this drawing and the building works depicted are owned by Pegasus Planning Group Ltd (Pegasus Group) and may not be copied, adapted, disseminated, redistributed, reproduced and/or otherwise used without a written licence. Pegasus Group accepts no liability for any use of this drawing other than for its original purpose and by the original client except in circumstances where approval for use has been provided by Pegasus Group in writing. Use only written dimensions. Drawing prepared for planning application purposes only. Do not scale (or use) for construction, sales or any other purpose. Any queries to be reported to Pegasus Group for clarification. Copyright © Pegasus Planning Group Limited 2025. Use of this drawing is subject to the Terms & Conditions available @ pegasusgroup.co.uk © Crown copyright and database rights 2025 Ordnance Survey AC000808122.



### CONTEXT BASELINE VIEWPOINT 5B

A477 to and from Johnston.



Camera make & model - Canon EOS 750D  
 Date & time of photograph - 19/02/2026 @ 12:59  
 OS grid reference - 193441, 209039

Viewpoint height (AOD) - 45m  
 Distance from site - 0m

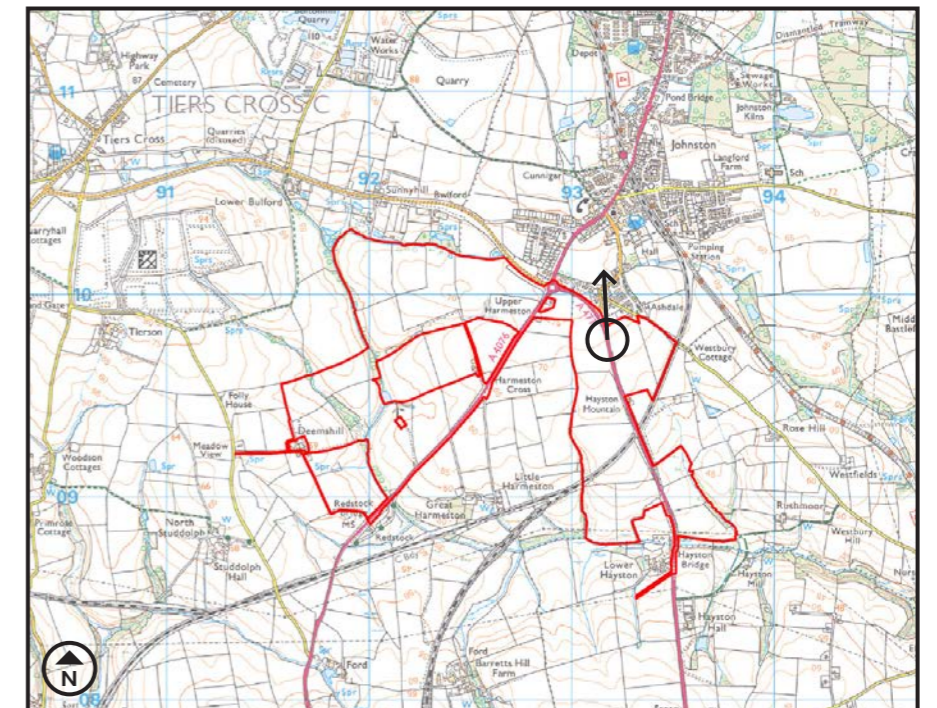


All Intellectual Property Rights (including but not limited to copyright) subsisting in or arising out of this drawing and the building works depicted are owned by Pegasus Planning Group Ltd (Pegasus Group) and may not be copied, adapted, disseminated, redistributed, reproduced and/or otherwise used without a written licence. Pegasus Group accepts no liability for any use of this drawing other than for its original purpose and by the original client except in circumstances where approval for use has been provided by Pegasus Group in writing. Use only written dimensions. Drawing prepared for planning application purposes only. Do not scale (or use) for construction, sales or any other purpose. Any queries to be reported to Pegasus Group for clarification. Copyright © Pegasus Planning Group Limited 2025. Use of this drawing is subject to the Terms & Conditions available @ pegasusgroup.co.uk © Crown copyright and database rights 2025 Ordnance Survey AC000808122.





**CONTEXT BASELINE VIEWPOINT 6A**  
A477 to and from Johnston.



Camera make & model	- Canon EOS 750D	Viewpoint height (AOD)	- 70m
Date & time of photograph	- 19/02/2026 @ 13:11	Distance from site	- 0m
OS grid reference	- 193183, 209774		

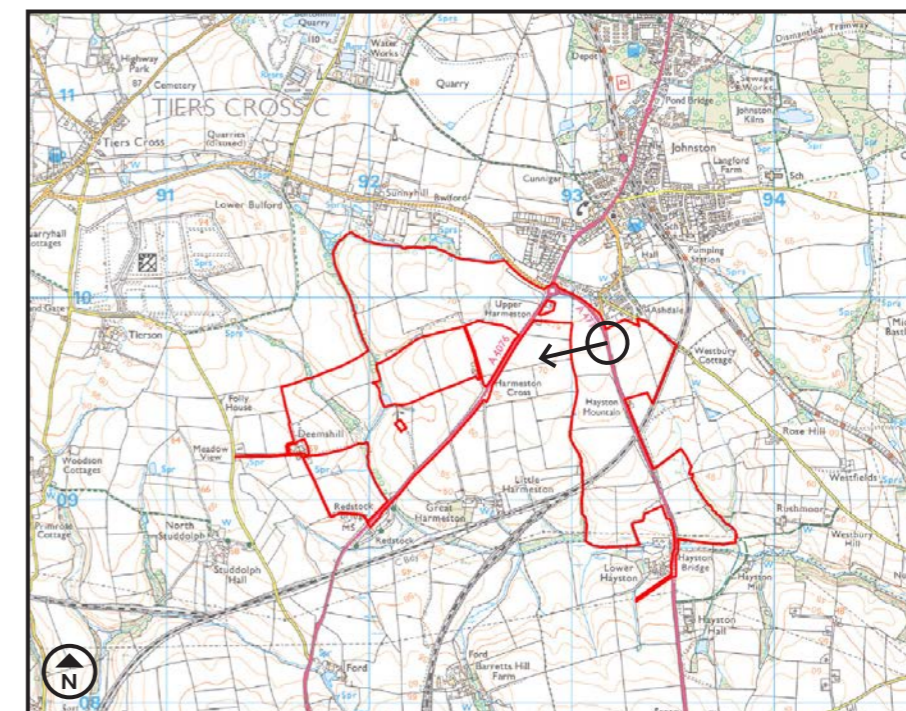


All Intellectual Property Rights (including but not limited to copyright) subsisting in or arising out of this drawing and the building works depicted are owned by Pegasus Planning Group Ltd (Pegasus Group) and may not be copied, adapted, disseminated, redistributed, reproduced and/or otherwise used without a written licence. Pegasus Group accepts no liability for any use of this drawing other than for its original purpose and by the original client except in circumstances where approval for use has been provided by Pegasus Group in writing. Use only written dimensions. Drawing prepared for planning application purposes only. Do not scale (or use) for construction, sales or any other purpose. Any queries to be reported to Pegasus Group for clarification. Copyright © Pegasus Planning Group Limited 2025. Use of this drawing is subject to the Terms & Conditions available @ pegasusgroup.co.uk © Crown copyright and database rights 2025 Ordnance Survey AC000808122.



### CONTEXT BASELINE VIEWPOINT 6B

A477 to and from Johnston.



Camera make & model - Canon EOS 750D  
 Date & time of photograph - 19/02/2026 @ 13:11  
 OS grid reference - 193183, 209774

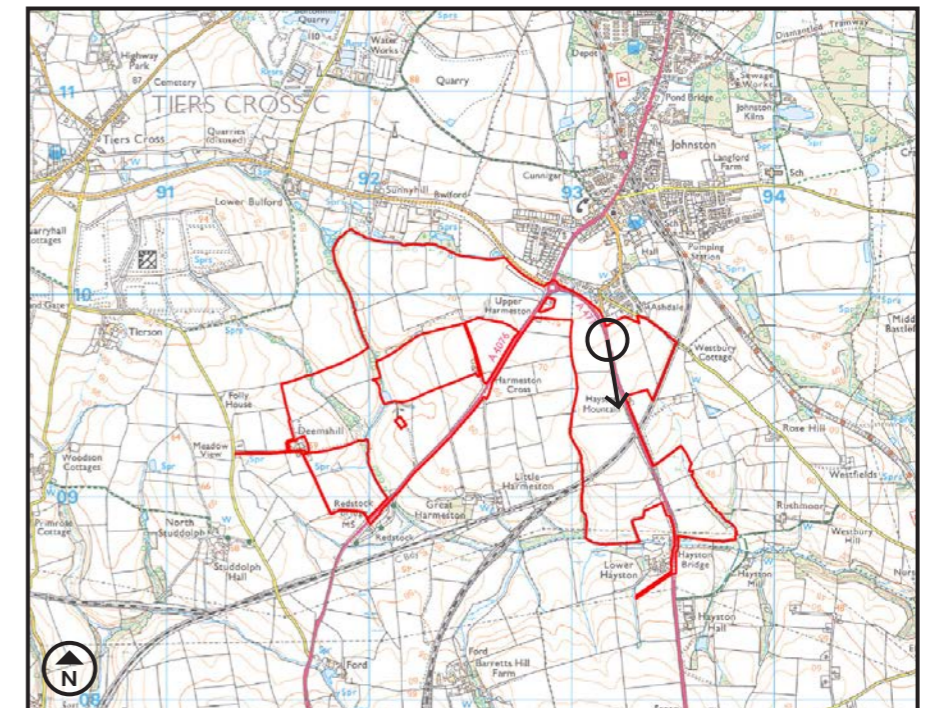
Viewpoint height (AOD) - 70m  
 Distance from site - 0m



All Intellectual Property Rights (including but not limited to copyright) subsisting in or arising out of this drawing and the building works depicted are owned by Pegasus Planning Group Ltd (Pegasus Group) and may not be copied, adapted, disseminated, redistributed, reproduced and/or otherwise used without a written licence. Pegasus Group accepts no liability for any use of this drawing other than for its original purpose and by the original client except in circumstances where approval for use has been provided by Pegasus Group in writing. Use only written dimensions. Drawing prepared for planning application purposes only. Do not scale (or use) for construction, sales or any other purpose. Any queries to be reported to Pegasus Group for clarification. Copyright © Pegasus Planning Group Limited 2025. Use of this drawing is subject to the Terms & Conditions available @ pegasusgroup.co.uk © Crown copyright and database rights 2025 Ordnance Survey AC000808122.



**CONTEXT BASELINE VIEWPOINT 6C**  
A477 to and from Johnston.



Camera make & model	- Canon EOS 750D	Viewpoint height (AOD)	- 70m
Date & time of photograph	- 19/02/2026 @ 13:11	Distance from site	- 0m
OS grid reference	- 193183, 209774		

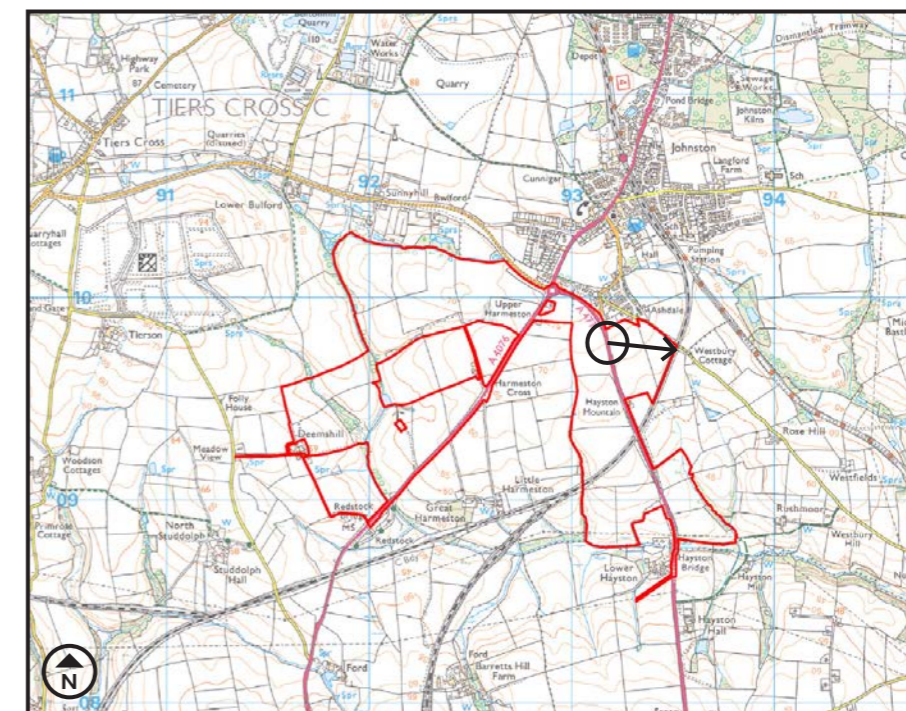


All Intellectual Property Rights (including but not limited to copyright) subsisting in or arising out of this drawing and the building works depicted are owned by Pegasus Planning Group Ltd (Pegasus Group) and may not be copied, adapted, disseminated, redistributed, reproduced and/or otherwise used without a written licence. Pegasus Group accepts no liability for any use of this drawing other than for its original purpose and by the original client except in circumstances where approval for use has been provided by Pegasus Group in writing. Use only written dimensions. Drawing prepared for planning application purposes only. Do not scale (or use) for construction, sales or any other purpose. Any queries to be reported to Pegasus Group for clarification. Copyright © Pegasus Planning Group Limited 2025. Use of this drawing is subject to the Terms & Conditions available @ pegasusgroup.co.uk © Crown copyright and database rights 2025 Ordnance Survey AC000808122.



### CONTEXT BASELINE VIEWPOINT 6D

A477 to and from Johnston.




Camera make & model - Canon EOS 750D  
 Date & time of photograph - 19/02/2026 @ 13:11  
 OS grid reference - 193183, 209774

Viewpoint height (AOD) - 70m  
 Distance from site - 0m

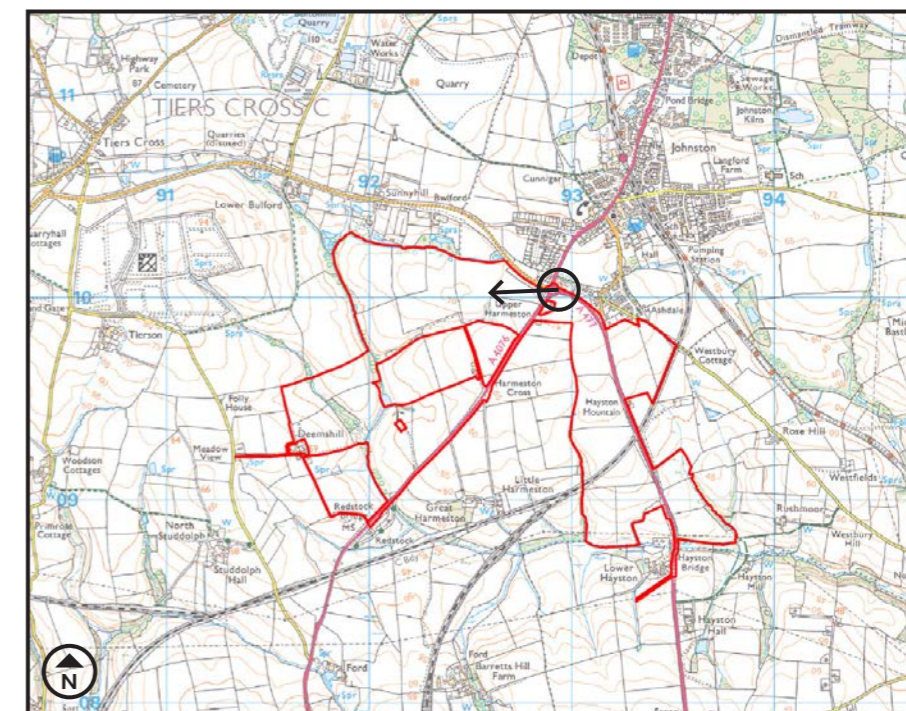


All Intellectual Property Rights (including but not limited to copyright) subsisting in or arising out of this drawing and the building works depicted are owned by Pegasus Planning Group Ltd (Pegasus Group) and may not be copied, adapted, disseminated, redistributed, reproduced and/or otherwise used without a written licence. Pegasus Group accepts no liability for any use of this drawing other than for its original purpose and by the original client except in circumstances where approval for use has been provided by Pegasus Group in writing. Use only written dimensions. Drawing prepared for planning application purposes only. Do not scale (or use) for construction, sales or any other purpose. Any queries to be reported to Pegasus Group for clarification. Copyright © Pegasus Planning Group Limited 2025. Use of this drawing is subject to the Terms & Conditions available @ pegasusgroup.co.uk © Crown copyright and database rights 2025 Ordnance Survey AC000808122.





**CONTEXT BASELINE VIEWPOINT 7**  
A477 and A4076 / Milford Road roundabout.



Camera make & model	- Canon EOS 750D	Viewpoint height (AOD)	- 77m
Date & time of photograph	- 19/02/2026 @ 13:22	Distance from site	- 0m
OS grid reference	- 192937, 210042		



All Intellectual Property Rights (including but not limited to copyright) subsisting in or arising out of this drawing and the building works depicted are owned by Pegasus Planning Group Ltd (Pegasus Group) and may not be copied, adapted, disseminated, redistributed, reproduced and/or otherwise used without a written licence. Pegasus Group accepts no liability for any use of this drawing other than for its original purpose and by the original client except in circumstances where approval for use has been provided by Pegasus Group in writing. Use only written dimensions. Drawing prepared for planning application purposes only. Do not scale (or use) for construction, sales or any other purpose. Any queries to be reported to Pegasus Group for clarification. Copyright © Pegasus Planning Group Limited 2025. Use of this drawing is subject to the Terms & Conditions available @ pegasusgroup.co.uk © Crown copyright and database rights 2025 Ordnance Survey AC000808122.





Modern housing estate, eastern edge of Steynton

A477 / Neyland Road

Operational Solar Site B

Bolton Hill

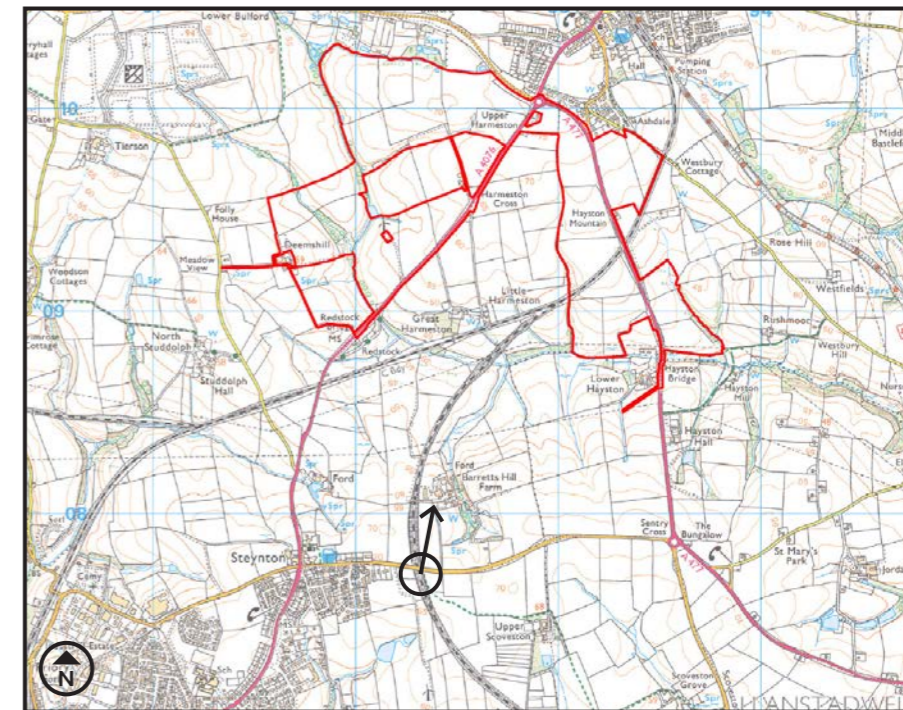
Operational Wind Scheme No. 9

**CONTEXT BASELINE VIEWPOINT 8A**  
A477 / Neyland Road leading to Steynton.



Field 14

Field 10



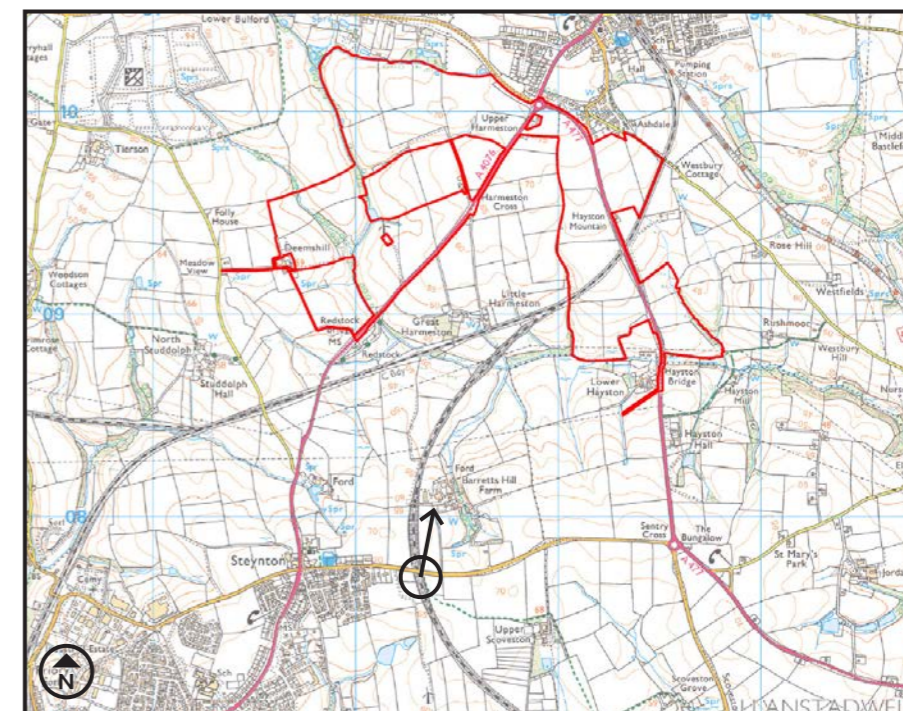
All Intellectual Property Rights (including but not limited to copyright) subsisting in or arising out of this drawing and the building works depicted are owned by Pegasus Planning Group Ltd (Pegasus Group) and may not be copied, adapted, disseminated, redistributed, reproduced and/or otherwise used without a written licence. Pegasus Group accepts no liability for any use of this drawing other than for its original purpose and by the original client except in circumstances where approval for use has been provided by Pegasus Group in writing. Use only written dimensions. Drawing prepared for planning application purposes only. Do not scale (or use) for construction, sales or any other purpose. Any queries to be reported to Pegasus Group for clarification. Copyright © Pegasus Planning Group Limited 2025. Use of this drawing is subject to the Terms & Conditions available @ pegasusgroup.co.uk © Crown copyright and database rights 2025 Ordnance Survey AC0000808122.

Camera make & model - Canon EOS 750D  
Date & time of photograph - 19/02/2026 @ 13:46  
OS grid reference - 192322, 207717

Viewpoint height (AOD) - 69m  
Distance from site - 1193m



**CONTEXT BASELINE VIEWPOINT 8B**  
A477 / Neyland Road leading to Steynton.



Camera make & model	- Canon EOS 750D	Viewpoint height (AOD)	- 69m
Date & time of photograph	- 19/02/2026 @ 13:46	Distance from site	- 1193m
OS grid reference	- 192322, 207717		

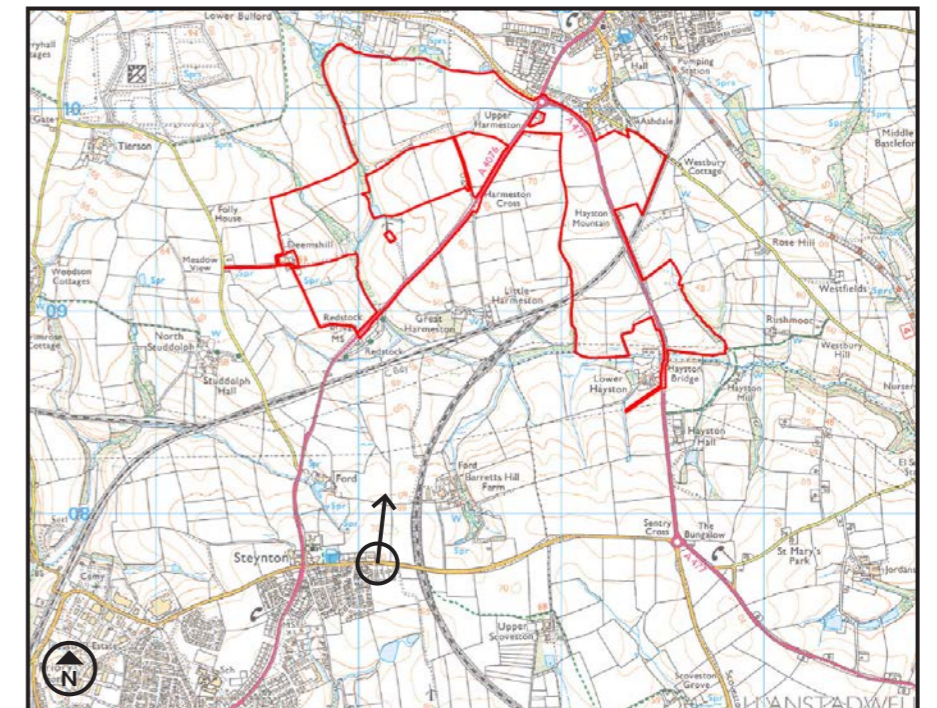


All Intellectual Property Rights (including but not limited to copyright) subsisting in or arising out of this drawing and the building works depicted are owned by Pegasus Planning Group Ltd (Pegasus Group) and may not be copied, adapted, disseminated, redistributed, reproduced and/or otherwise used without a written licence. Pegasus Group accepts no liability for any use of this drawing other than for its original purpose and by the original client except in circumstances where approval for use has been provided by Pegasus Group in writing. Use only written dimensions. Drawing prepared for planning application purposes only. Do not scale (or use) for construction, sales or any other purpose. Any queries to be reported to Pegasus Group for clarification. Copyright © Pegasus Planning Group Limited 2025. Use of this drawing is subject to the Terms & Conditions available @ pegasusgroup.co.uk © Crown copyright and database rights 2025 Ordnance Survey AC000808122.





**CONTEXT BASELINE VIEWPOINT 9**  
A477 / Neyland Road at Edge of Steynton.



Camera make & model	- Canon EOS R5	Viewpoint height (AOD)	- 70m
Date & time of photograph	- 03/03/2026 @ 12:15	Distance from site	- 1120m
OS grid reference	- 192089, 207750		

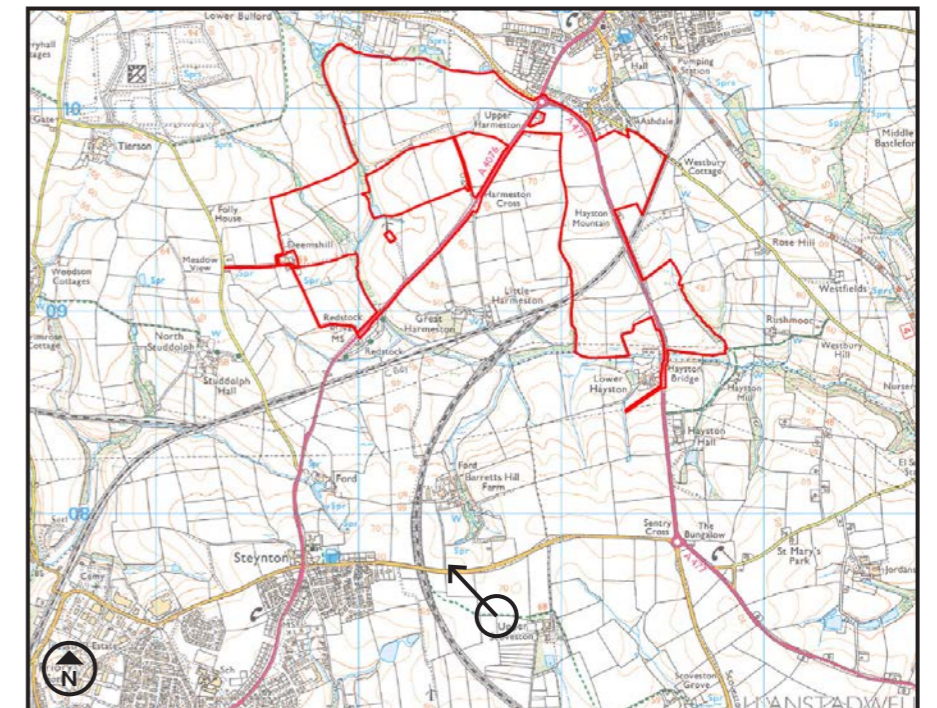


All Intellectual Property Rights (including but not limited to copyright) subsisting in or arising out of this drawing and the building works depicted are owned by Pegasus Planning Group Ltd (Pegasus Group) and may not be copied, adapted, disseminated, redistributed, reproduced and/or otherwise used without a written licence. Pegasus Group accepts no liability for any use of this drawing other than for its original purpose and by the original client except in circumstances where approval for use has been provided by Pegasus Group in writing. Use only written dimensions. Drawing prepared for planning application purposes only. Do not scale (or use) for construction, sales or any other purpose. Any queries to be reported to Pegasus Group for clarification. Copyright © Pegasus Planning Group Limited 2025. Use of this drawing is subject to the Terms & Conditions available @ pegasusgroup.co.uk © Crown copyright and database rights 2025 Ordnance Survey AC000808122.





**CONTEXT BASELINE VIEWPOINT 10A**  
Public Footpath PP65/35 near Upper Scoveston.



Camera make & model - Canon EOS 750D  
Date & time of photograph - 19/02/2026 @ 13:54  
OS grid reference - 192682, 207492

Viewpoint height (AOD) - 69m  
Distance from site - 1192m

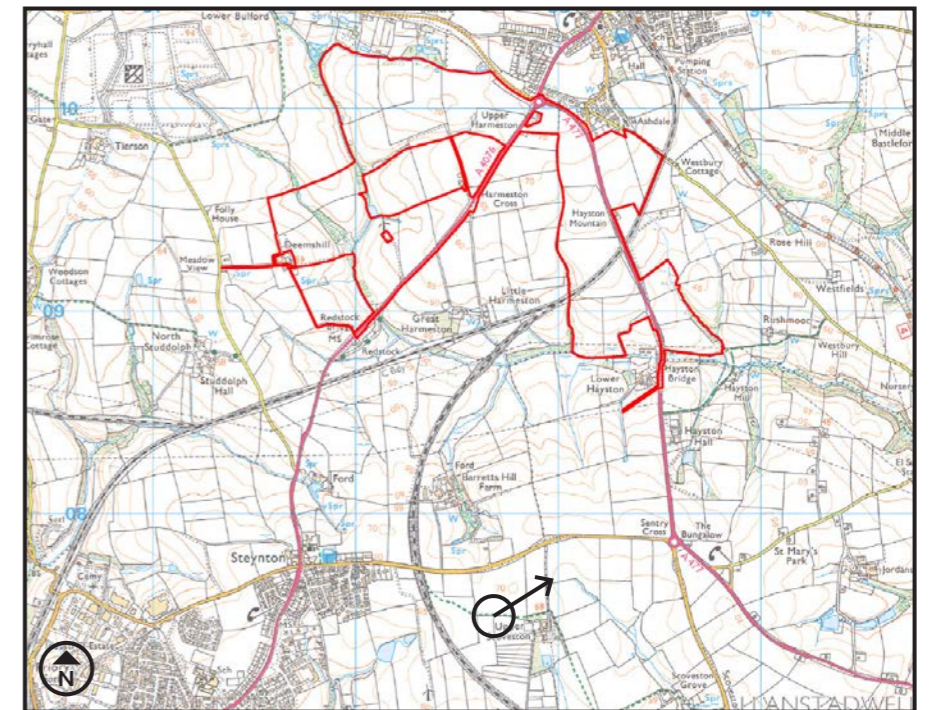


All Intellectual Property Rights (including but not limited to copyright) subsisting in or arising out of this drawing and the building works depicted are owned by Pegasus Planning Group Ltd (Pegasus Group) and may not be copied, adapted, disseminated, redistributed, reproduced and/or otherwise used without a written licence. Pegasus Group accepts no liability for any use of this drawing other than for its original purpose and by the original client except in circumstances where approval for use has been provided by Pegasus Group in writing. Use only written dimensions. Drawing prepared for planning application purposes only. Do not scale (or use) for construction, sales or any other purpose. Any queries to be reported to Pegasus Group for clarification. Copyright © Pegasus Planning Group Limited 2025. Use of this drawing is subject to the Terms & Conditions available @ pegasusgroup.co.uk © Crown copyright and database rights 2025 Ordnance Survey AC000808122.



Public Footpath PP65/35

**CONTEXT BASELINE VIEWPOINT 10B**  
Public Footpath PP65/35 near Upper Scoveston.



Camera make & model	- Canon EOS 750D	Viewpoint height (AOD)	- 69m
Date & time of photograph	- 19/02/2026 @ 13:54	Distance from site	- 1192m
OS grid reference	- 192682, 207492		

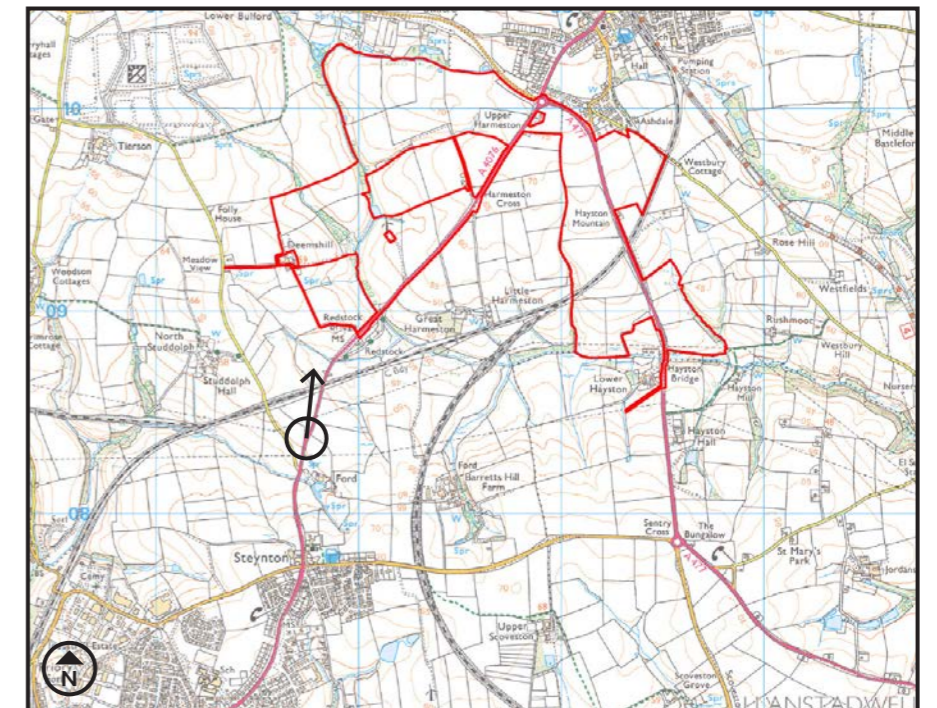


All Intellectual Property Rights (including but not limited to copyright) subsisting in or arising out of this drawing and the building works depicted are owned by Pegasus Planning Group Ltd (Pegasus Group) and may not be copied, adapted, disseminated, redistributed, reproduced and/or otherwise used without a written licence. Pegasus Group accepts no liability for any use of this drawing other than for its original purpose and by the original client except in circumstances where approval for use has been provided by Pegasus Group in writing. Use only written dimensions. Drawing prepared for planning application purposes only. Do not scale (or use) for construction, sales or any other purpose. Any queries to be reported to Pegasus Group for clarification. Copyright © Pegasus Planning Group Limited 2025. Use of this drawing is subject to the Terms & Conditions available @ pegasusgroup.co.uk © Crown copyright and database rights 2025 Ordnance Survey AC000808122.





**CONTEXT BASELINE VIEWPOINT 11A**  
A4076 / Milford Road to and from Johnston.



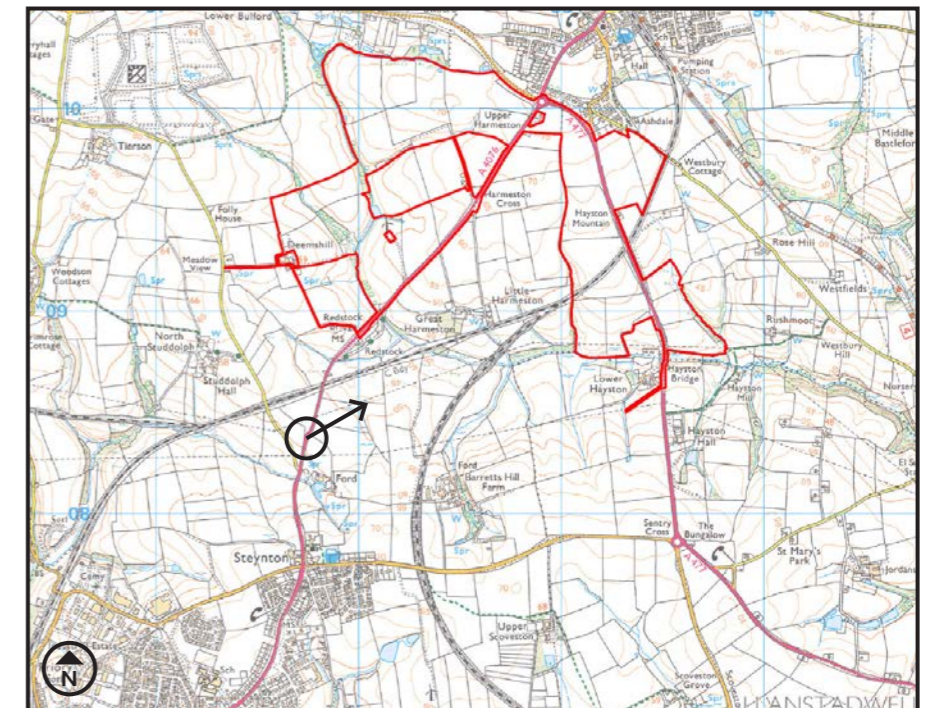
Camera make & model	- Canon EOS 750D	Viewpoint height (AOD)	- 53m
Date & time of photograph	- 19/02/2026 @ 14:10	Distance from site	- 550m
OS grid reference	- 191738, 208374		



All Intellectual Property Rights (including but not limited to copyright) subsisting in or arising out of this drawing and the building works depicted are owned by Pegasus Planning Group Ltd (Pegasus Group) and may not be copied, adapted, disseminated, redistributed, reproduced and/or otherwise used without a written licence. Pegasus Group accepts no liability for any use of this drawing other than for its original purpose and by the original client except in circumstances where approval for use has been provided by Pegasus Group in writing. Use only written dimensions. Drawing prepared for planning application purposes only. Do not scale (or use) for construction, sales or any other purpose. Any queries to be reported to Pegasus Group for clarification. Copyright © Pegasus Planning Group Limited 2025. Use of this drawing is subject to the Terms & Conditions available @ pegasusgroup.co.uk © Crown copyright and database rights 2025 Ordnance Survey AC000808122.



**CONTEXT BASELINE VIEWPOINT 11B**  
A4076 / Milford Road to and from Johnston.



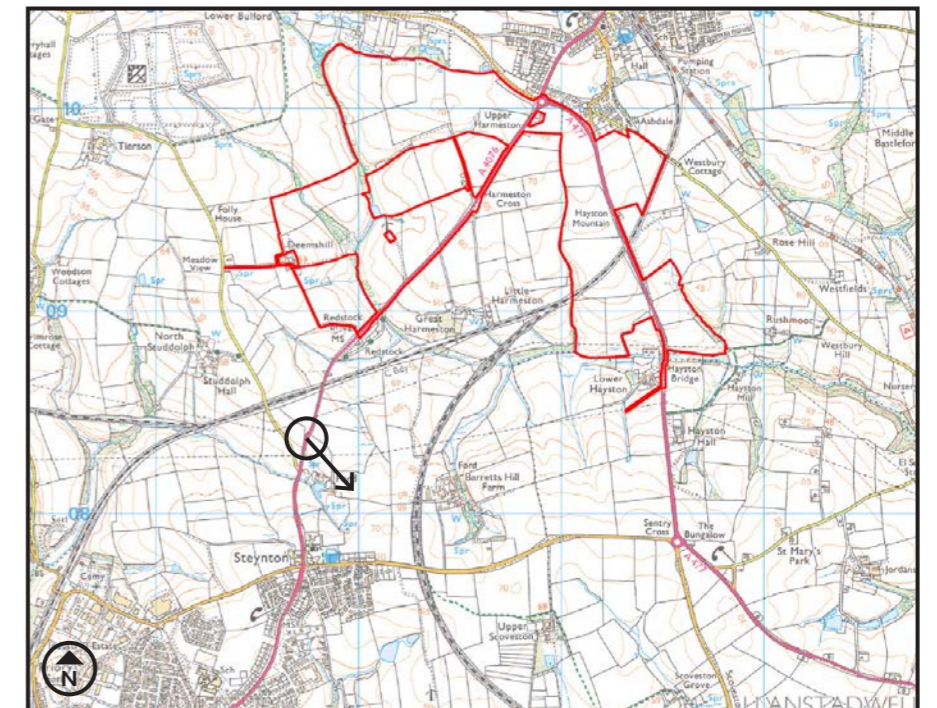
Camera make & model	- Canon EOS 750D	Viewpoint height (AOD)	- 53m
Date & time of photograph	- 19/02/2026 @ 14:10	Distance from site	- 550m
OS grid reference	- 191738, 208374		



All Intellectual Property Rights (including but not limited to copyright) subsisting in or arising out of this drawing and the building works depicted are owned by Pegasus Planning Group Ltd (Pegasus Group) and may not be copied, adapted, disseminated, redistributed, reproduced and/or otherwise used without a written licence. Pegasus Group accepts no liability for any use of this drawing other than for its original purpose and by the original client except in circumstances where approval for use has been provided by Pegasus Group in writing. Use only written dimensions. Drawing prepared for planning application purposes only. Do not scale (or use) for construction, sales or any other purpose. Any queries to be reported to Pegasus Group for clarification. Copyright © Pegasus Planning Group Limited 2025. Use of this drawing is subject to the Terms & Conditions available @ pegasusgroup.co.uk © Crown copyright and database rights 2025 Ordnance Survey AC000808122.



**CONTEXT BASELINE VIEWPOINT 11C**  
A4076 / Milford Road to and from Johnston.



Camera make & model	- Canon EOS 750D	Viewpoint height (AOD)	- 53m
Date & time of photograph	- 19/02/2026 @ 14:10	Distance from site	- 550m
OS grid reference	- 191738, 208374		

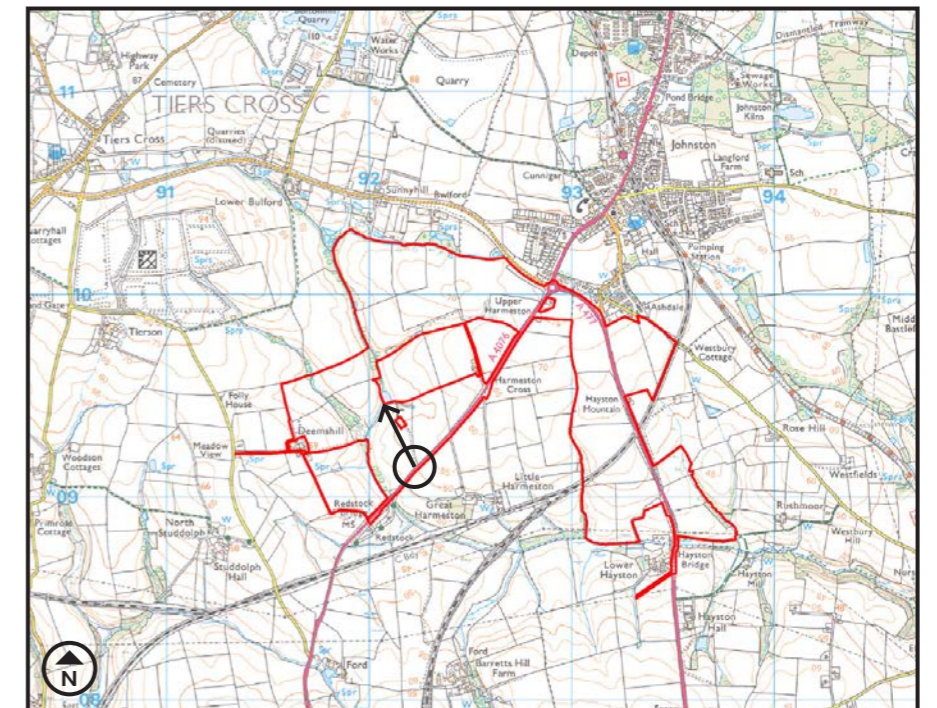


All Intellectual Property Rights (including but not limited to copyright) subsisting in or arising out of this drawing and the building works depicted are owned by Pegasus Planning Group Ltd (Pegasus Group) and may not be copied, adapted, disseminated, redistributed, reproduced and/or otherwise used without a written licence. Pegasus Group accepts no liability for any use of this drawing other than for its original purpose and by the original client except in circumstances where approval for use has been provided by Pegasus Group in writing. Use only written dimensions. Drawing prepared for planning application purposes only. Do not scale (or use) for construction, sales or any other purpose. Any queries to be reported to Pegasus Group for clarification. Copyright © Pegasus Planning Group Limited 2025. Use of this drawing is subject to the Terms & Conditions available @ pegasusgroup.co.uk © Crown copyright and database rights 2025 Ordnance Survey AC0000808122.





**CONTEXT BASELINE VIEWPOINT 12A**  
A4076 / Milford Road to and from Johnston.



Camera make & model - Canon EOS 750D  
Date & time of photograph - 19/02/2026 @ 14:17  
OS grid reference - 192229, 209145

Viewpoint height (AOD) - 50m  
Distance from site - 0m



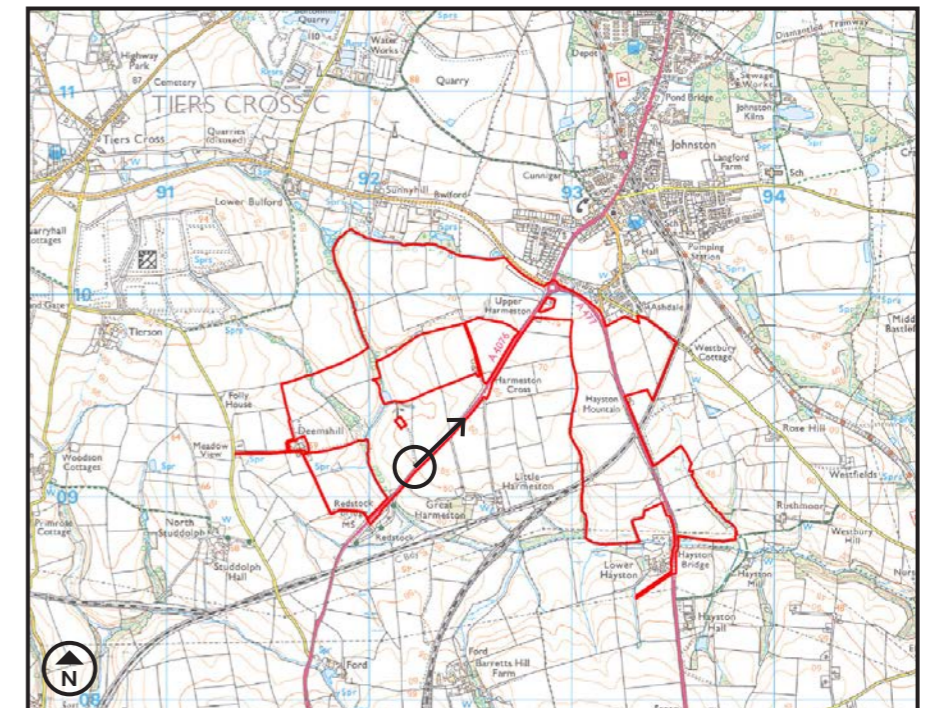
All Intellectual Property Rights (including but not limited to copyright) subsisting in or arising out of this drawing and the building works depicted are owned by Pegasus Planning Group Ltd (Pegasus Group) and may not be copied, adapted, disseminated, redistributed, reproduced and/or otherwise used without a written licence. Pegasus Group accepts no liability for any use of this drawing other than for its original purpose and by the original client except in circumstances where approval for use has been provided by Pegasus Group in writing. Use only written dimensions. Drawing prepared for planning application purposes only. Do not scale (or use) for construction, sales or any other purpose. Any queries to be reported to Pegasus Group for clarification. Copyright © Pegasus Planning Group Limited 2025. Use of this drawing is subject to the Terms & Conditions available @ pegasusgroup.co.uk © Crown copyright and database rights 2025 Ordnance Survey AC000808122.



Roadside hedgerow along the  
A4076 / Milford Road

A4076 / Milford Road

**CONTEXT BASELINE VIEWPOINT 12B**  
A4076 / Milford Road to and from Johnston.



Camera make & model - Canon EOS 750D  
Date & time of photograph - 19/02/2026 @ 14:17  
OS grid reference - 192229, 209145

Viewpoint height (AOD) - 50m  
Distance from site - 0m

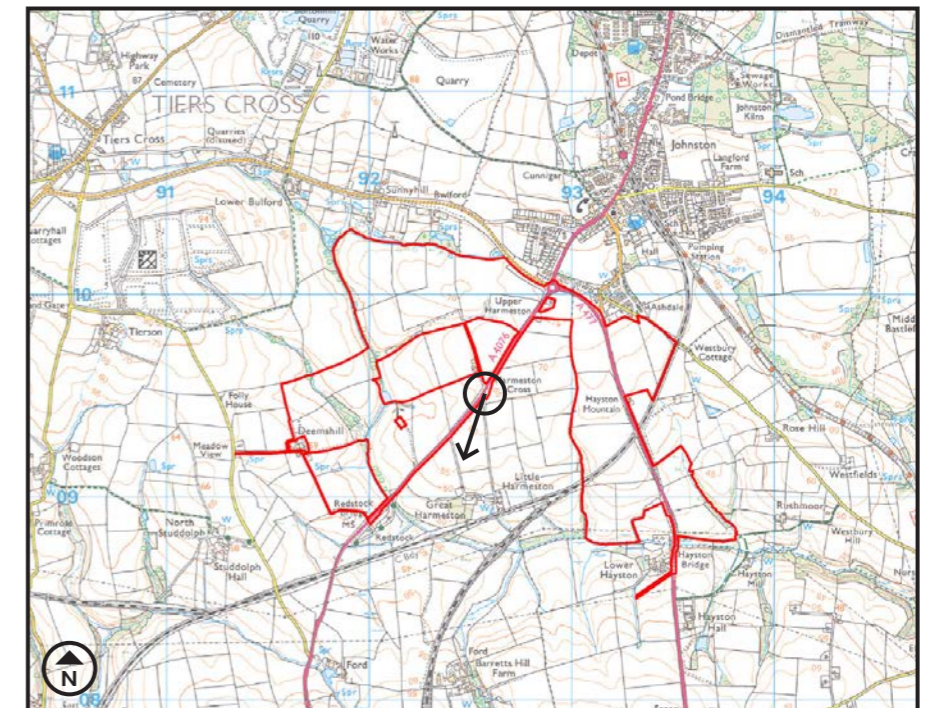


All Intellectual Property Rights (including but not limited to copyright) subsisting in or arising out of this drawing and the building works depicted are owned by Pegasus Planning Group Ltd (Pegasus Group) and may not be copied, adapted, disseminated, redistributed, reproduced and/or otherwise used without a written licence. Pegasus Group accepts no liability for any use of this drawing other than for its original purpose and by the original client except in circumstances where approval for use has been provided by Pegasus Group in writing. Use only written dimensions. Drawing prepared for planning application purposes only. Do not scale (or use) for construction, sales or any other purpose. Any queries to be reported to Pegasus Group for clarification. Copyright © Pegasus Planning Group Limited 2025. Use of this drawing is subject to the Terms & Conditions available @ pegasusgroup.co.uk © Crown copyright and database rights 2025 Ordnance Survey AC0000808122.





**CONTEXT BASELINE VIEWPOINT 13A**  
 A4076 / Milford Road to and from Johnston.



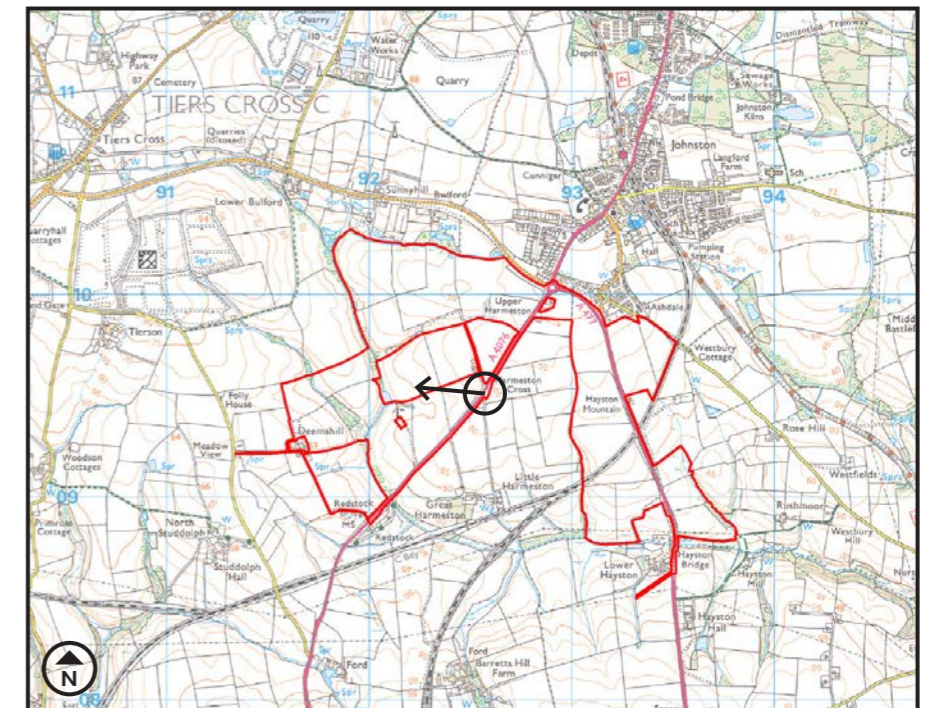
Camera make & model	- Canon EOS 750D	Viewpoint height (AOD)	- 62m
Date & time of photograph	- 19/02/2026 @ 14:23	Distance from site	- 0m
OS grid reference	- 192568, 209505		



All Intellectual Property Rights (including but not limited to copyright) subsisting in or arising out of this drawing and the building works depicted are owned by Pegasus Planning Group Ltd (Pegasus Group) and may not be copied, adapted, disseminated, redistributed, reproduced and/or otherwise used without a written licence. Pegasus Group accepts no liability for any use of this drawing other than for its original purpose and by the original client except in circumstances where approval for use has been provided by Pegasus Group in writing. Use only written dimensions. Drawing prepared for planning application purposes only. Do not scale (or use) for construction, sales or any other purpose. Any queries to be reported to Pegasus Group for clarification. Copyright © Pegasus Planning Group Limited 2025. Use of this drawing is subject to the Terms & Conditions available @ pegasusgroup.co.uk © Crown copyright and database rights 2025 Ordnance Survey AC000808122.



**CONTEXT BASELINE VIEWPOINT 13B**  
A4076 / Milford Road to and from Johnston.



Camera make & model	- Canon EOS 750D	Viewpoint height (AOD)	- 62m
Date & time of photograph	- 19/02/2026 @ 14:23	Distance from site	- 0m
OS grid reference	- 192568, 209505		

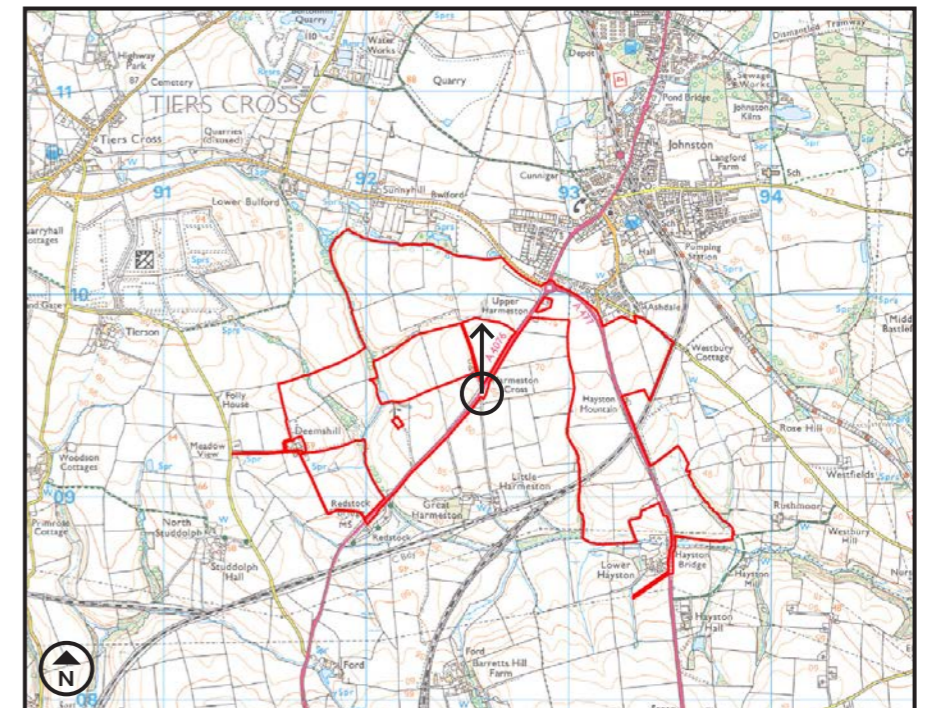


All Intellectual Property Rights (including but not limited to copyright) subsisting in or arising out of this drawing and the building works depicted are owned by Pegasus Planning Group Ltd (Pegasus Group) and may not be copied, adapted, disseminated, redistributed, reproduced and/or otherwise used without a written licence. Pegasus Group accepts no liability for any use of this drawing other than for its original purpose and by the original client except in circumstances where approval for use has been provided by Pegasus Group in writing. Use only written dimensions. Drawing prepared for planning application purposes only. Do not scale (or use) for construction, sales or any other purpose. Any queries to be reported to Pegasus Group for clarification. Copyright © Pegasus Planning Group Limited 2025. Use of this drawing is subject to the Terms & Conditions available @ pegasusgroup.co.uk © Crown copyright and database rights 2025 Ordnance Survey AC000808122.



A4076 / Milford Road  
to Johnston

**CONTEXT BASELINE VIEWPOINT 13C**  
A4076 / Milford Road to and from Johnston.



Camera make & model	- Canon EOS 750D	Viewpoint height (AOD)	- 62m
Date & time of photograph	- 19/02/2026 @ 14:23	Distance from site	- 0m
OS grid reference	- 192568, 209505		



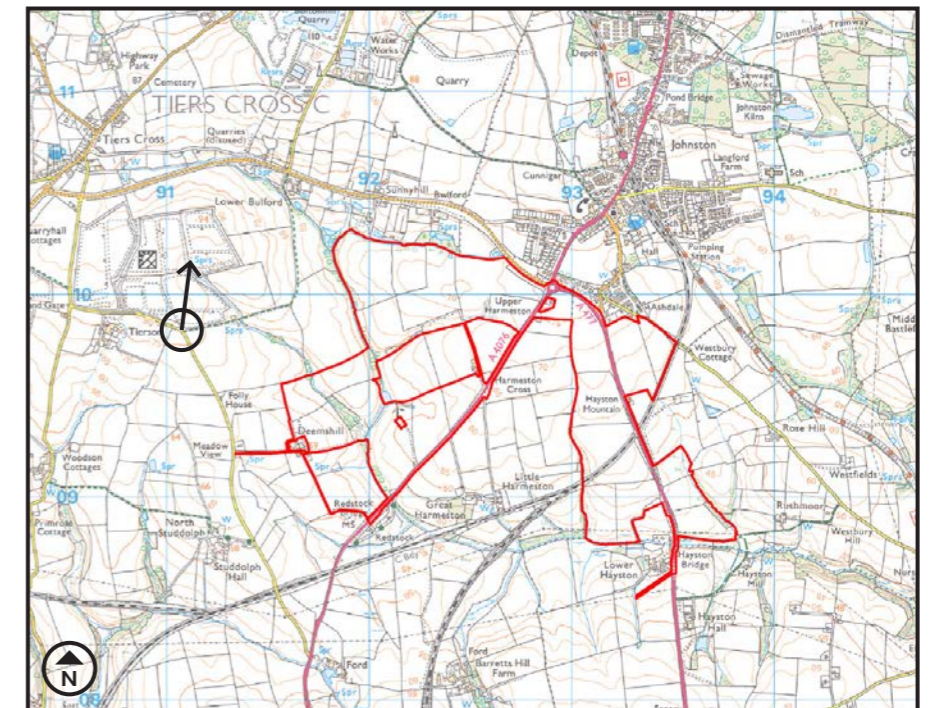
All Intellectual Property Rights (including but not limited to copyright) subsisting in or arising out of this drawing and the building works depicted are owned by Pegasus Planning Group Ltd (Pegasus Group) and may not be copied, adapted, disseminated, redistributed, reproduced and/or otherwise used without a written licence. Pegasus Group accepts no liability for any use of this drawing other than for its original purpose and by the original client except in circumstances where approval for use has been provided by Pegasus Group in writing. Use only written dimensions. Drawing prepared for planning application purposes only. Do not scale (or use) for construction, sales or any other purpose. Any queries to be reported to Pegasus Group for clarification. Copyright © Pegasus Planning Group Limited 2025. Use of this drawing is subject to the Terms & Conditions available @ pegasusgroup.co.uk © Crown copyright and database rights 2025 Ordnance Survey AC0000808122.





### CONTEXT BASELINE VIEWPOINT 14A

Rural lane linking the A4076 / Milford Road with Tierson & Public Footpath PP84/6.



Camera make & model - Canon EOS 750D  
 Date & time of photograph - 19/02/2026 @ 14:37  
 OS grid reference - 191075, 209815

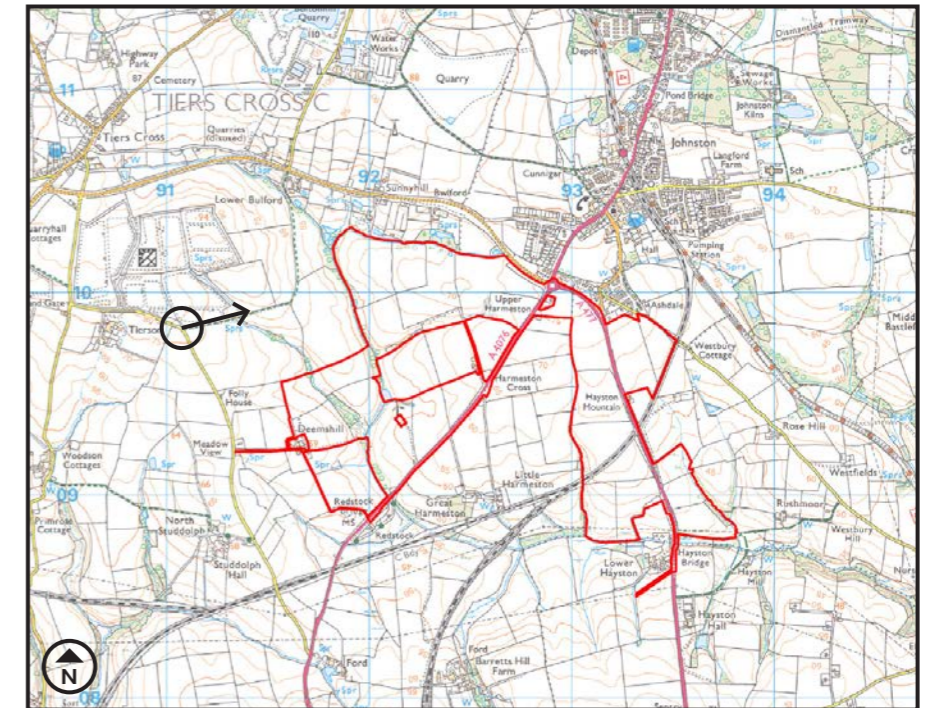
Viewpoint height (AOD) - 77m  
 Distance from site - 553m



All Intellectual Property Rights (including but not limited to copyright) subsisting in or arising out of this drawing and the building works depicted are owned by Pegasus Planning Group Ltd (Pegasus Group) and may not be copied, adapted, disseminated, redistributed, reproduced and/or otherwise used without a written licence. Pegasus Group accepts no liability for any use of this drawing other than for its original purpose and by the original client except in circumstances where approval for use has been provided by Pegasus Group in writing. Use only written dimensions. Drawing prepared for planning application purposes only. Do not scale (or use) for construction, sales or any other purpose. Any queries to be reported to Pegasus Group for clarification. Copyright © Pegasus Planning Group Limited 2025. Use of this drawing is subject to the Terms & Conditions available @ pegasusgroup.co.uk © Crown copyright and database rights 2025 Ordnance Survey AC000808122.



**CONTEXT BASELINE VIEWPOINT 14B**  
 Rural lane linking the A4076 / Milford Road with Tierson & Public Footpath PP84/6.



Camera make & model	- Canon EOS 750D	Viewpoint height (AOD)	- 77m
Date & time of photograph	- 19/02/2026 @ 14:37	Distance from site	- 553m
OS grid reference	- 191075, 209815		

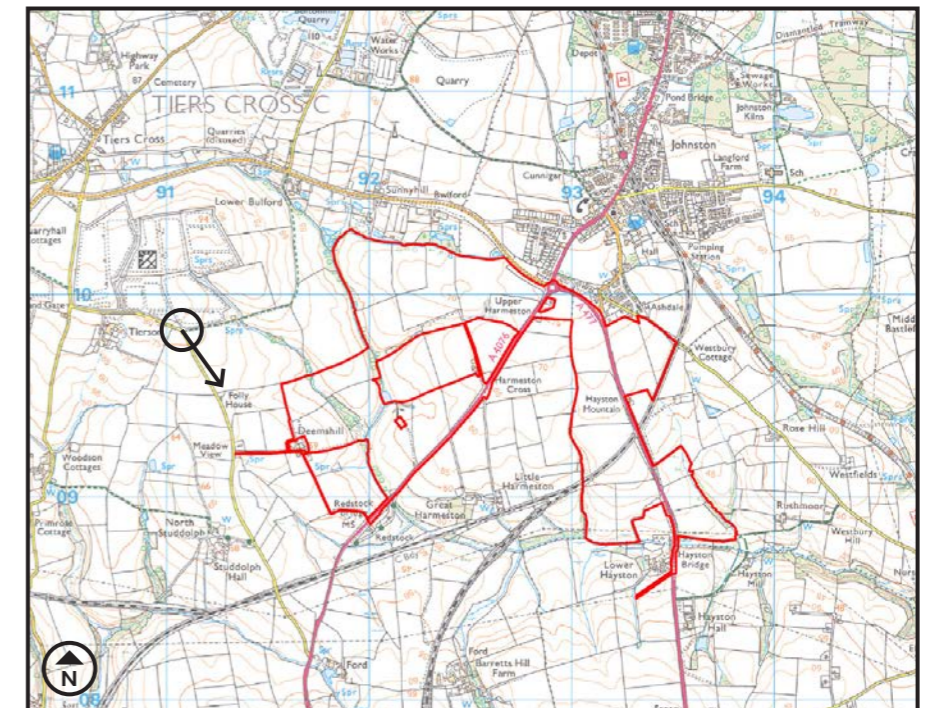


All Intellectual Property Rights (including but not limited to copyright) subsisting in or arising out of this drawing and the building works depicted are owned by Pegasus Planning Group Ltd (Pegasus Group) and may not be copied, adapted, disseminated, redistributed, reproduced and/or otherwise used without a written licence. Pegasus Group accepts no liability for any use of this drawing other than for its original purpose and by the original client except in circumstances where approval for use has been provided by Pegasus Group in writing. Use only written dimensions. Drawing prepared for planning application purposes only. Do not scale (or use) for construction, sales or any other purpose. Any queries to be reported to Pegasus Group for clarification. Copyright © Pegasus Planning Group Limited 2025. Use of this drawing is subject to the Terms & Conditions available @ pegasusgroup.co.uk © Crown copyright and database rights 2025 Ordnance Survey AC000808122.



### CONTEXT BASELINE VIEWPOINT 14C

Rural lane linking the A4076 / Milford Road with Tierson & Public Footpath PP84/6.



Camera make & model - Canon EOS 750D  
 Date & time of photograph - 19/02/2026 @ 14:37  
 OS grid reference - 191075, 209815

Viewpoint height (AOD) - 77m  
 Distance from site - 553m



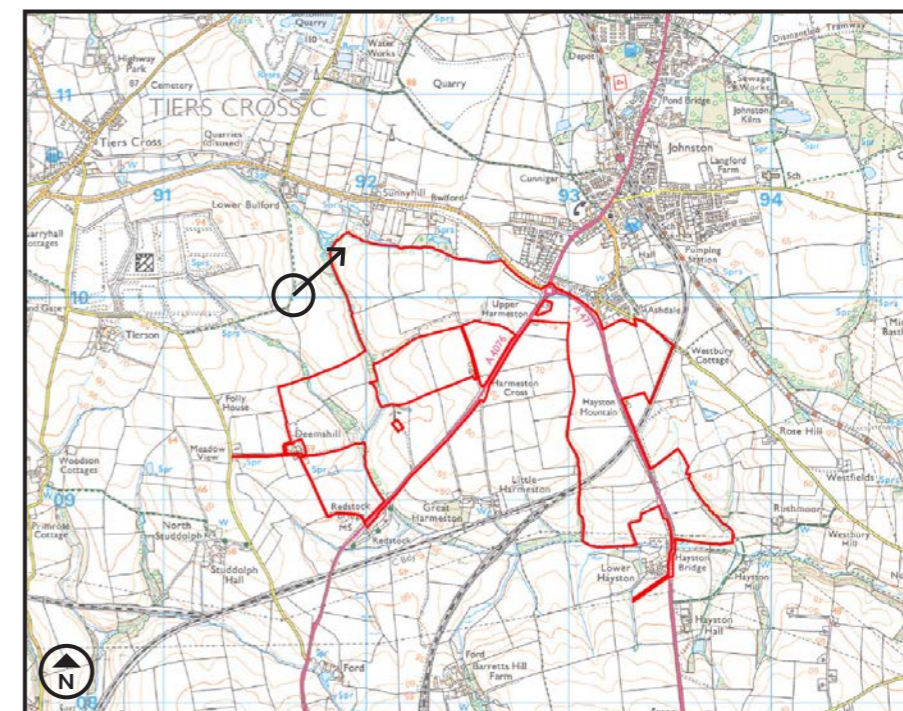
All Intellectual Property Rights (including but not limited to copyright) subsisting in or arising out of this drawing and the building works depicted are owned by Pegasus Planning Group Ltd (Pegasus Group) and may not be copied, adapted, disseminated, redistributed, reproduced and/or otherwise used without a written licence. Pegasus Group accepts no liability for any use of this drawing other than for its original purpose and by the original client except in circumstances where approval for use has been provided by Pegasus Group in writing. Use only written dimensions. Drawing prepared for planning application purposes only. Do not scale (or use) for construction, sales or any other purpose. Any queries to be reported to Pegasus Group for clarification. Copyright © Pegasus Planning Group Limited 2025. Use of this drawing is subject to the Terms & Conditions available @ pegasusgroup.co.uk © Crown copyright and database rights 2025 Ordnance Survey AC000808122.





Public Footpath PP84/6

**CONTEXT BASELINE VIEWPOINT 15A**  
Public Footpath PP84/6 north west of the Site.



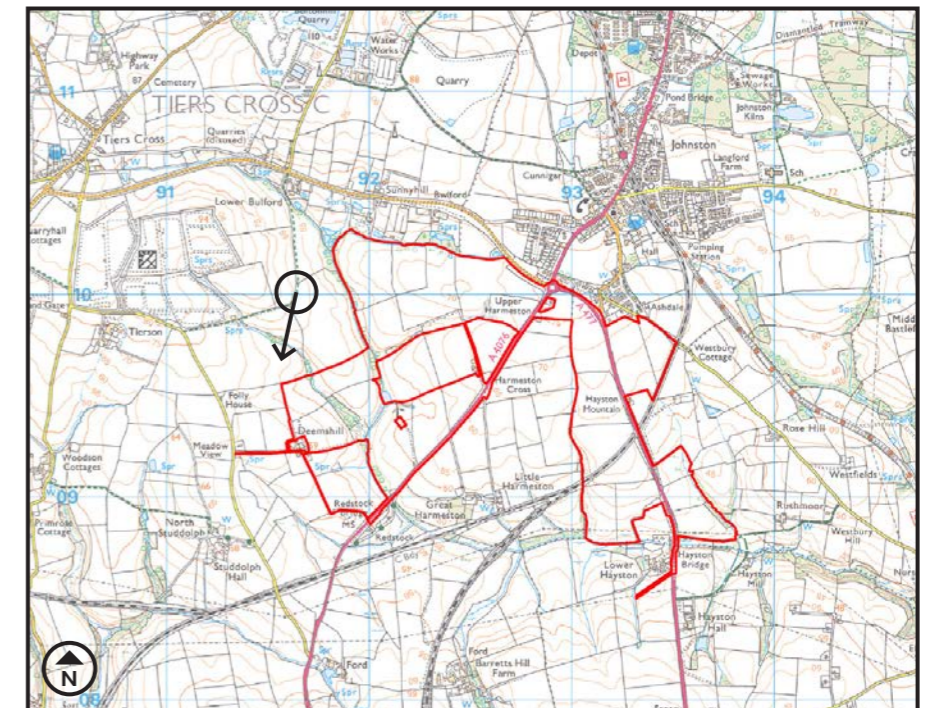
Camera make & model	- Canon EOS R5	Viewpoint height (AOD)	- 64m
Date & time of photograph	- 03/03/2026 @ 11:01	Distance from site	- 240m
OS grid reference	- 191637, 210002		



All Intellectual Property Rights (including but not limited to copyright) subsisting in or arising out of this drawing and the building works depicted are owned by Pegasus Planning Group Ltd (Pegasus Group) and may not be copied, adapted, disseminated, redistributed, reproduced and/or otherwise used without a written licence. Pegasus Group accepts no liability for any use of this drawing other than for its original purpose and by the original client except in circumstances where approval for use has been provided by Pegasus Group in writing. Use only written dimensions. Drawing prepared for planning application purposes only. Do not scale (or use) for construction, sales or any other purpose. Any queries to be reported to Pegasus Group for clarification. Copyright © Pegasus Planning Group Limited 2025. Use of this drawing is subject to the Terms & Conditions available @ pegasusgroup.co.uk © Crown copyright and database rights 2025 Ordnance Survey AC000808122.



**CONTEXT BASELINE VIEWPOINT 15B**  
Public Footpath PP84/6 north west of the Site.



Camera make & model - Canon EOS R5  
Date & time of photograph - 03/03/2026 @ 11:01  
OS grid reference - 191637, 210002

Viewpoint height (AOD) - 64m  
Distance from site - 240m

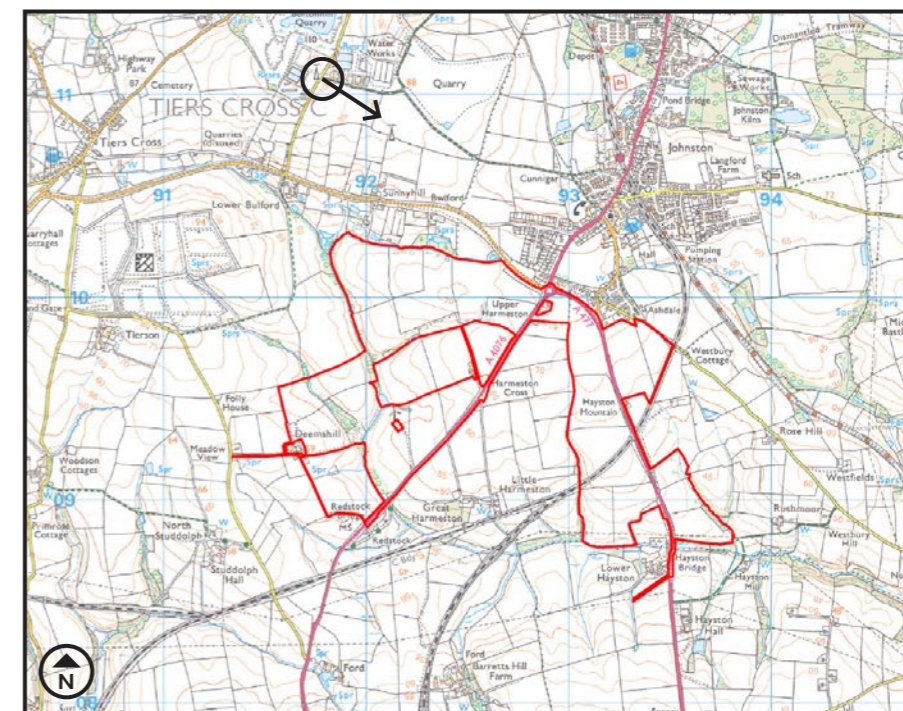


All Intellectual Property Rights (including but not limited to copyright) subsisting in or arising out of this drawing and the building works depicted are owned by Pegasus Planning Group Ltd (Pegasus Group) and may not be copied, adapted, disseminated, redistributed, reproduced and/or otherwise used without a written licence. Pegasus Group accepts no liability for any use of this drawing other than for its original purpose and by the original client except in circumstances where approval for use has been provided by Pegasus Group in writing. Use only written dimensions. Drawing prepared for planning application purposes only. Do not scale (or use) for construction, sales or any other purpose. Any queries to be reported to Pegasus Group for clarification. Copyright © Pegasus Planning Group Limited 2025. Use of this drawing is subject to the Terms & Conditions available @ pegasusgroup.co.uk © Crown copyright and database rights 2025 Ordnance Survey AC0000808122.





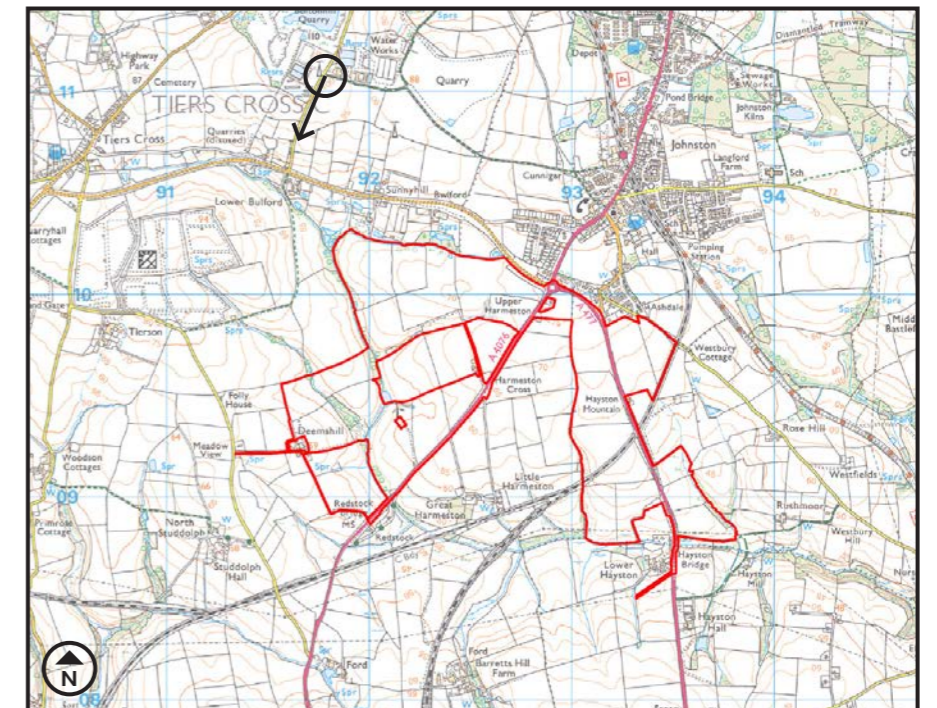
**CONTEXT BASELINE VIEWPOINT 16A**  
 Bridleway PP84/8, south of Boltonhill Quarry.



Camera make & model	- Canon EOS 750D	Viewpoint height (AOD)	- 103m
Date & time of photograph	- 19/02/2026 @ 14:48	Distance from site	- 772m
OS grid reference	- 191783, 211081		



**CONTEXT BASELINE VIEWPOINT 16B**  
 Bridleway PP84/8, south of Boltonhill Quarry.



Camera make & model	- Canon EOS 750D	Viewpoint height (AOD)	- 103m
Date & time of photograph	- 19/02/2026 @ 14:48	Distance from site	- 772m
OS grid reference	- 191783, 211081		



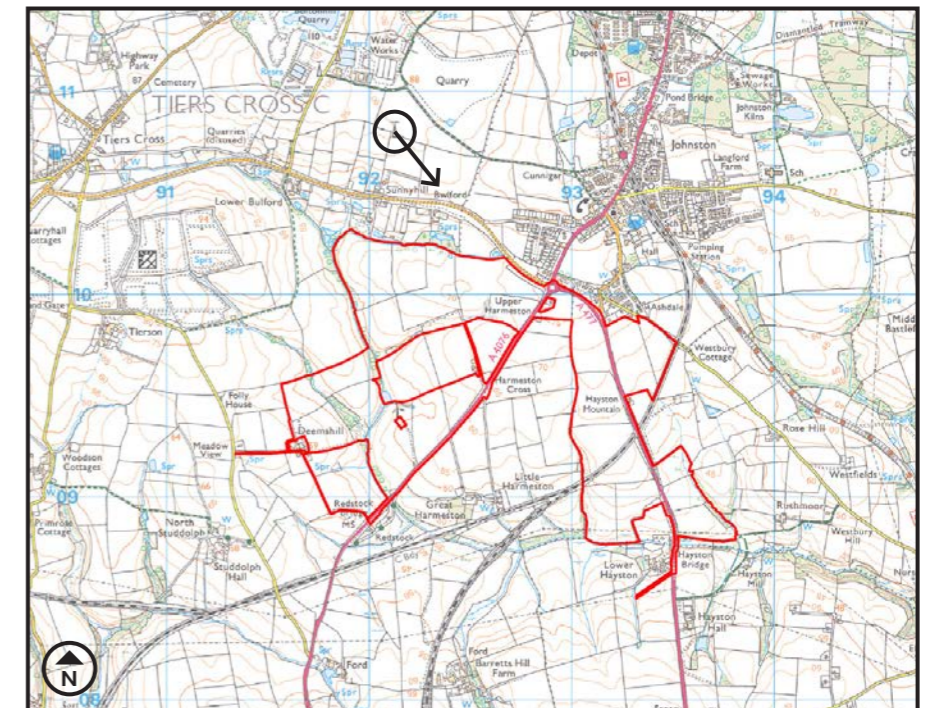
All Intellectual Property Rights (including but not limited to copyright) subsisting in or arising out of this drawing and the building works depicted are owned by Pegasus Planning Group Ltd (Pegasus Group) and may not be copied, adapted, disseminated, redistributed, reproduced and/or otherwise used without a written licence. Pegasus Group accepts no liability for any use of this drawing other than for its original purpose and by the original client except in circumstances where approval for use has been provided by Pegasus Group in writing. Use only written dimensions. Drawing prepared for planning application purposes only. Do not scale (or use) for construction, sales or any other purpose. Any queries to be reported to Pegasus Group for clarification. Copyright © Pegasus Planning Group Limited 2025. Use of this drawing is subject to the Terms & Conditions available @ pegasusgroup.co.uk © Crown copyright and database rights 2025 Ordnance Survey AC000808122.





### CONTEXT BASELINE VIEWPOINT 17A

Public Footpath PP84/7, south east of Boltonhill Water Works.



Camera make & model - Canon EOS 750D  
 Date & time of photograph - 19/02/2026 @ 15:13  
 OS grid reference - 192128, 210796

Viewpoint height (AOD) - 90m  
 Distance from site - 523m

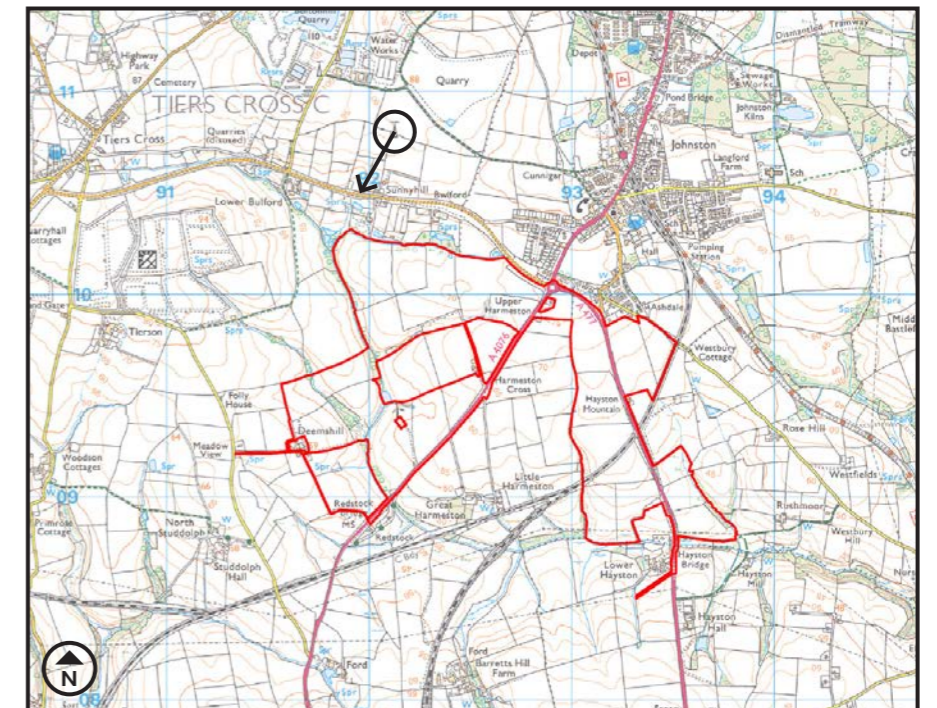


All Intellectual Property Rights (including but not limited to copyright) subsisting in or arising out of this drawing and the building works depicted are owned by Pegasus Planning Group Ltd (Pegasus Group) and may not be copied, adapted, disseminated, redistributed, reproduced and/or otherwise used without a written licence. Pegasus Group accepts no liability for any use of this drawing other than for its original purpose and by the original client except in circumstances where approval for use has been provided by Pegasus Group in writing. Use only written dimensions. Drawing prepared for planning application purposes only. Do not scale (or use) for construction, sales or any other purpose. Any queries to be reported to Pegasus Group for clarification. Copyright © Pegasus Planning Group Limited 2025. Use of this drawing is subject to the Terms & Conditions available @ pegasusgroup.co.uk © Crown copyright and database rights 2025 Ordnance Survey AC000808122.



### CONTEXT BASELINE VIEWPOINT 17B

Public Footpath PP84/7, south east of Boltonhill Water Works.



Camera make & model - Canon EOS 750D  
 Date & time of photograph - 19/02/2026 @ 15:13  
 OS grid reference - 192128, 210796

Viewpoint height (AOD) - 90m  
 Distance from site - 523m

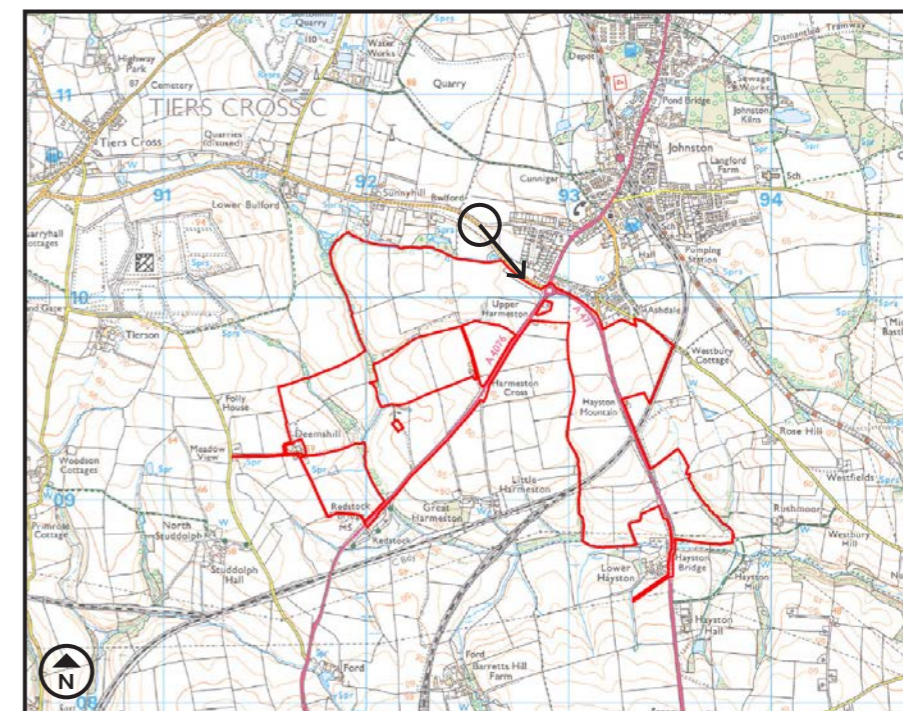


All Intellectual Property Rights (including but not limited to copyright) subsisting in or arising out of this drawing and the building works depicted are owned by Pegasus Planning Group Ltd (Pegasus Group) and may not be copied, adapted, disseminated, redistributed, reproduced and/or otherwise used without a written licence. Pegasus Group accepts no liability for any use of this drawing other than for its original purpose and by the original client except in circumstances where approval for use has been provided by Pegasus Group in writing. Use only written dimensions. Drawing prepared for planning application purposes only. Do not scale (or use) for construction, sales or any other purpose. Any queries to be reported to Pegasus Group for clarification. Copyright © Pegasus Planning Group Limited 2025. Use of this drawing is subject to the Terms & Conditions available @ pegasusgroup.co.uk © Crown copyright and database rights 2025 Ordnance Survey AC000808122.





**CONTEXT BASELINE VIEWPOINT 18A**  
 Bulford Road Diversion, south east of Johnston.



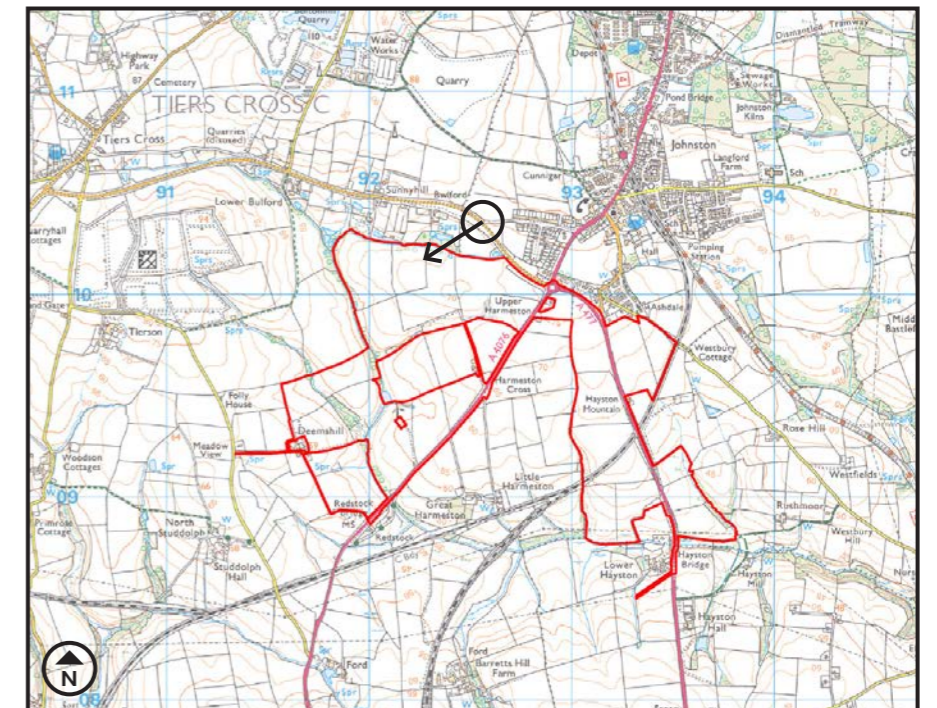
Camera make & model	- Canon EOS 750D	Viewpoint height (AOD)	- 74m
Date & time of photograph	- 19/02/2026 @ 15:03	Distance from site	- 178m
OS grid reference	- 192561, 210357		



All Intellectual Property Rights (including but not limited to copyright) subsisting in or arising out of this drawing and the building works depicted are owned by Pegasus Planning Group Ltd (Pegasus Group) and may not be copied, adapted, disseminated, redistributed, reproduced and/or otherwise used without a written licence. Pegasus Group accepts no liability for any use of this drawing other than for its original purpose and by the original client except in circumstances where approval for use has been provided by Pegasus Group in writing. Use only written dimensions. Drawing prepared for planning application purposes only. Do not scale (or use) for construction, sales or any other purpose. Any queries to be reported to Pegasus Group for clarification. Copyright © Pegasus Planning Group Limited 2025. Use of this drawing is subject to the Terms & Conditions available @ pegasusgroup.co.uk © Crown copyright and database rights 2025 Ordnance Survey AC000808122.



**CONTEXT BASELINE VIEWPOINT 18B**  
 Bulford Road Diversion, south east of Johnston.



Camera make & model	- Canon EOS 750D	Viewpoint height (AOD)	- 74m
Date & time of photograph	- 19/02/2026 @ 15:03	Distance from site	- 178m
OS grid reference	- 192561, 210357		



All Intellectual Property Rights (including but not limited to copyright) subsisting in or arising out of this drawing and the building works depicted are owned by Pegasus Planning Group Ltd (Pegasus Group) and may not be copied, adapted, disseminated, redistributed, reproduced and/or otherwise used without a written licence. Pegasus Group accepts no liability for any use of this drawing other than for its original purpose and by the original client except in circumstances where approval for use has been provided by Pegasus Group in writing. Use only written dimensions. Drawing prepared for planning application purposes only. Do not scale (or use) for construction, sales or any other purpose. Any queries to be reported to Pegasus Group for clarification. Copyright © Pegasus Planning Group Limited 2025. Use of this drawing is subject to the Terms & Conditions available @ pegasusgroup.co.uk © Crown copyright and database rights 2025 Ordnance Survey AC000808122.

