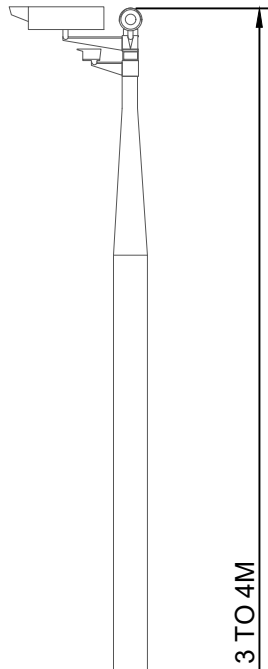
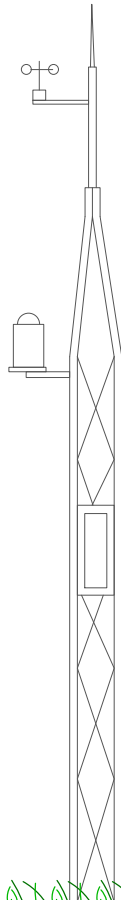


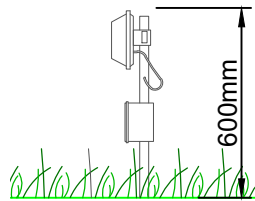
DO NOT SCALE FROM DRAWING, USE ANNOTATED DIMENSIONS ONLY



POLE MOUNTED - THERMAL IMAGING, INWARD-FACING CCTV  
COLOUR : PLAIN GALV STEEL



MET DATA COLLECTION  
COLOUR : DARK GREEN



GROUND MOUNTED RADAR  
COLOUR : DARK GREEN



	
SITE : GREAT HARMESTON	
TITLE : SECURITY & MET DATA	
LOCATION : LAND EAST & WEST OF JUNCTION OF MILFORD ROAD A4076 A477, JOHNSTON SA62 3HL	
STATUS : PLANNING	
SCALE : 1:25@A3	DATE : JUN 24
DRAWING NUMBER : FSF-RHL-V1-00-CM-Y-0009-S0-P01	